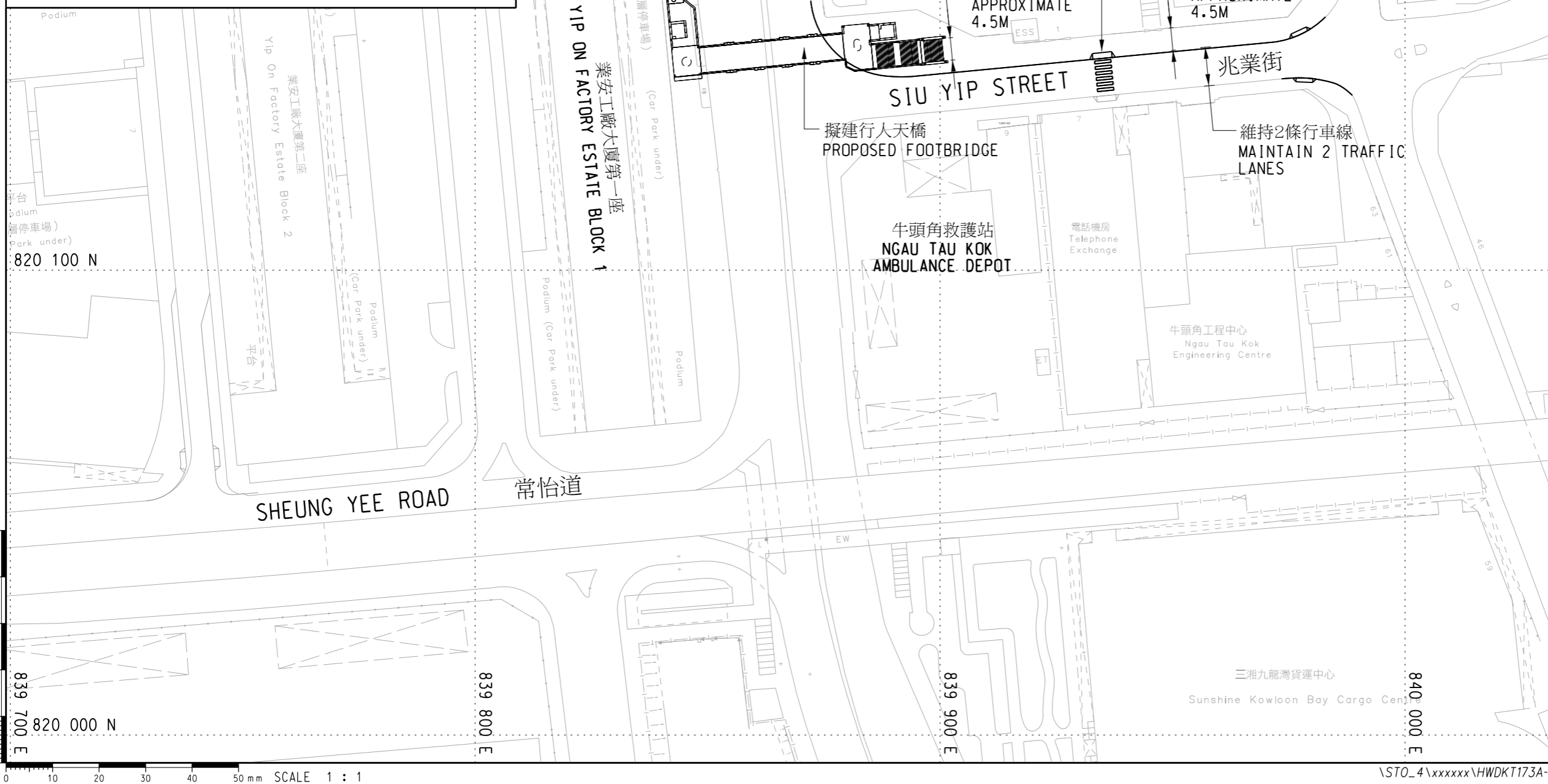




**位置圖 LOCATION PLAN**

比例 SCALE 1 : 10000



1 : 1  
50 mm SCALE

- LEGEND :**
-  擬議下斜路緣  
PROPOSED DROPPED KERB
  -  現有下斜路緣  
EXISTING DROPPED KERB

project title  
 近前牛頭角警署的行人天橋及  
 相關道路工程  
 FOOTBRIDGE NEAR FORMER NGAU  
 TAU KOK POLICE STATION AND  
 ASSOCIATED ROAD WORKS

drawing title  
 工程平面圖  
 GENERAL LAYOUT

drawing no.  
**HWDKT173A-SK0076**

scale 1 : 1000 A3

COPYRIGHT RESERVED

office  
**WORKS DIVISION**

