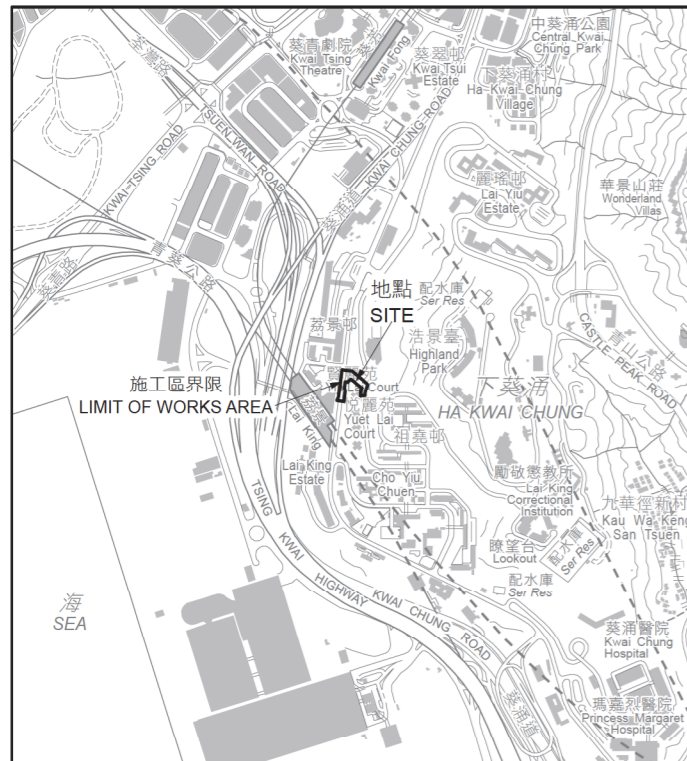


位置 LOCATION

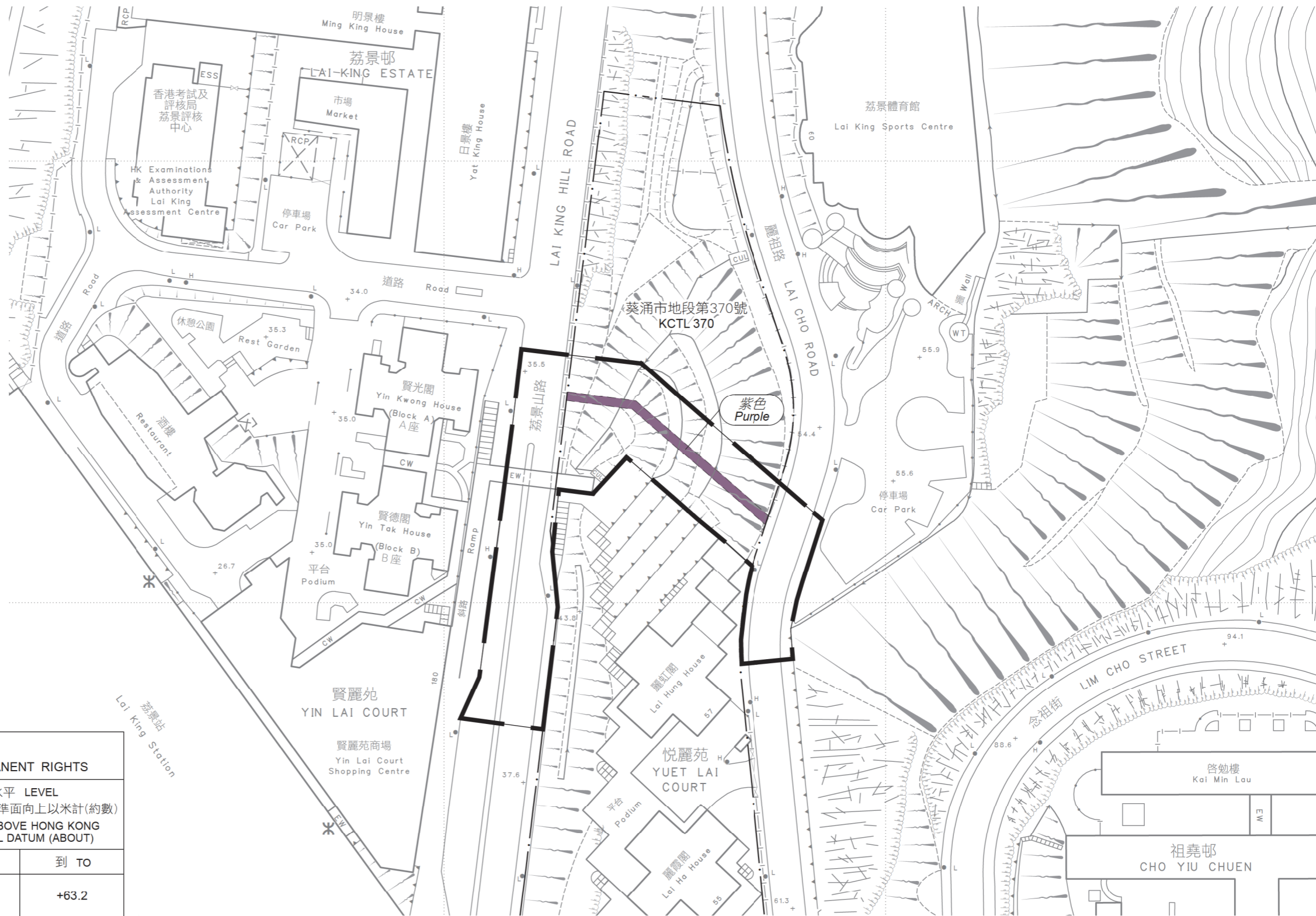


比例 SCALE 1:20 000

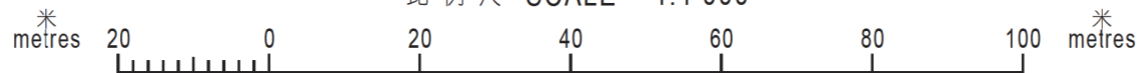
圖例 LEGEND

- 施工區界限
LIMIT OF WORKS AREA
- 紫色
Purple
- 設定地役權及其他永久權利的範圍
AREA FOR CREATION OF EASEMENTS AND OTHER PERMANENT RIGHTS

設定地役權及其他永久權利的範圍 AREA FOR CREATION OF EASEMENTS AND OTHER PERMANENT RIGHTS			
地段編號 LOT No.	面積以平方米計(約數) AREA IN SQUARE METRES (ABOUT)	水平 LEVEL 香港主水平基準面向上以米計(約數) METRES ABOVE HONG KONG PRINCIPAL DATUM (ABOUT)	
		從 FROM	到 TO
葵涌市地段第370號(部分) KCTL 370 (PORTION)	110.5	+35.8	+63.2



比例尺 SCALE 1:1 000



只作識別用
FOR IDENTIFICATION PURPOSES ONLY

已簽署 Signed
(何敏儀 M. Y. HO)
荃灣葵青地政專員
District Lands Officer, Tsuen Wan and Kwai Tsing
日期 Date 03 / 12 / 2021

設定地役權及其他永久權利之圖則
道路(工程、使用及補償)條例(第370章)
工務計劃項目第6202TB號
葵涌荔景山路至麗祖路的升降機及行人通道系統
PLAN FOR CREATION OF EASEMENTS AND OTHER PERMANENT RIGHTS
ROADS (WORKS, USE AND COMPENSATION) ORDINANCE (CHAPTER 370)
PWP ITEM No. 6202TB
LIFT AND PEDESTRIAN WALKWAY SYSTEM BETWEEN
LAI KING HILL ROAD AND LAI CHO ROAD, KWAI CHUNG

檔案編號 File No. DLO/TWKT/KT 4/983/2021

測量圖編號 Survey Sheet No. 11-NW-1D

發展藍圖編號 Layout Plan No. ---

參考圖編號 Reference Plan No. R1108/LD/052(Rev.C) (路政署 HyD)

圖則編號 PLAN No. KTM2333a