


Printed by : 15/3/2013  
 Filename : X:\2512043 (HKG-HYD West KLN)\CADD\MODEL\PBA-CE44-K-GAZ-1008.dgn



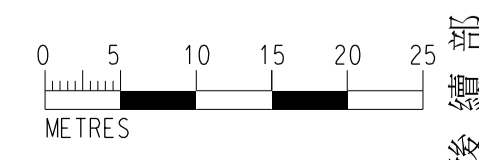
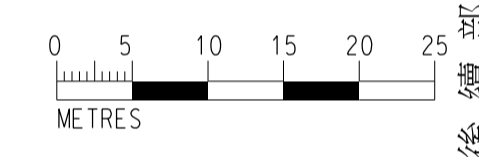
後續部分見圖則第 CE44/K/GAZ/1007 號  
 FOR CONTINUATION SEE PLAN NO. CE44/K/GAZ/1007  
 連接線 MATCH LINE

後續部分見圖則第 CE44/K/GAZ/1007 號  
 FOR CONTINUATION SEE PLAN NO. CE44/K/GAZ/1007  
 連接線 MATCH LINE

高架行車橋面總平面圖  
 GENERAL LAYOUT AT ELEVATED CARRIAGEWAY LEVEL

地面總平面圖  
 GENERAL LAYOUT AT GROUND LEVEL

擬建之高架行車道由海輝路高架行車道  
 至西九龍公路(北行)  
 PROPOSED ELEVATED CARRIAGEWAY FROM  
 HOI FAI ROAD TO WEST KOWLOON HIGHWAY  
 NORTHBOUND



- 註釋:  
 NOTES:
- 除在其他方面指定外, 所有量度均以米為單位。  
 ALL DIMENSIONS ARE IN METRES UNLESS OTHERWISE STATED.
  - 所有水平均為約數, 以米為單位, 並在香港主水平基準上。  
 ALL LEVELS ARE APPROXIMATE VALUES AND IN METRES ABOVE HONG KONG PRINCIPAL DATUM.
  - 如有需要, 施工區界限內之現有地面行車道、高架行車道、行人路、行人隧道樓梯、中央分隔帶/安全島及美化市容地帶之部分路段或會分階段暫時封閉。  
 SECTIONS OF THE EXISTING AT GRADE CARRIAGEWAYS, ELEVATED CARRIAGEWAYS, FOOTPATHS, SUBWAY STAIRCASE, CENTRAL MEDIANS/REFUGE ISLANDS AND AMENITY AREAS WITHIN THE LIMIT OF WORKS AREA MAY BE TEMPORARILY CLOSED IN PHASES AS AND WHEN REQUIRED.
- 圖例:  
 LEGEND:
- 施工區界限  
LIMIT OF WORKS AREA
  - 擬建地面行車道  
PROPOSED AT GRADE CARRIAGEWAY
  - 擬建高架行車道  
PROPOSED ELEVATED CARRIAGEWAY
  - 現有地面行車道將永久封閉及  
改建為中央分隔帶/安全島  
EXISTING AT GRADE CARRIAGEWAY TO BE PERMANENTLY CLOSED AND CONVERTED INTO CENTRAL MEDIUM/REFUGE ISLAND
  - 現有地面行車道將永久封閉及  
改建為美化市容地帶  
EXISTING AT GRADE CARRIAGEWAY TO BE PERMANENTLY CLOSED AND CONVERTED INTO AMENITY AREA
  - 現有地面行車道將永久封閉及改建為橋台  
EXISTING AT GRADE CARRIAGEWAY TO BE PERMANENTLY CLOSED AND CONVERTED INTO ABUTMENT
  - 現有行人路將永久封閉及  
改建為地面行車道  
EXISTING FOOTPATH TO BE PERMANENTLY CLOSED AND CONVERTED INTO AT GRADE CARRIAGEWAY
  - 現有行人隧道樓梯將永久封閉及  
改建為地面行車道  
EXISTING SUBWAY STAIRCASE TO BE PERMANENTLY CLOSED AND CONVERTED INTO AT GRADE CARRIAGEWAY
  - 現有行人隧道樓梯將永久封閉及  
改建為中央分隔帶/安全島  
EXISTING SUBWAY STAIRCASE TO BE PERMANENTLY CLOSED AND CONVERTED INTO CENTRAL MEDIUM/REFUGE ISLAND
  - 現有中央分隔帶/安全島將永久封閉及  
改建為地面行車道  
EXISTING CENTRAL MEDIUM/REFUGE ISLAND TO BE PERMANENTLY CLOSED AND CONVERTED INTO AT GRADE CARRIAGEWAY
  - 現有中央分隔帶/安全島將永久封閉及  
改建為橋台  
EXISTING CENTRAL MEDIUM/REFUGE ISLAND TO BE PERMANENTLY CLOSED AND CONVERTED INTO ABUTMENT
  - 現有美化市容地帶將永久封閉及  
改建為地面行車道  
EXISTING AMENITY AREA TO BE PERMANENTLY CLOSED AND CONVERTED INTO AT GRADE CARRIAGEWAY
  - 現有美化市容地帶將永久封閉及改建為橋台  
EXISTING AMENITY AREA TO BE PERMANENTLY CLOSED AND CONVERTED INTO ABUTMENT
  - 現有地面行車道將暫時封閉及重建  
EXISTING AT GRADE CARRIAGEWAY TO BE TEMPORARILY CLOSED AND RECONSTRUCTED
  - 現有中央分隔帶/安全島將暫時封閉及重建  
EXISTING CENTRAL MEDIUM/REFUGE ISLAND TO BE TEMPORARILY CLOSED AND RECONSTRUCTED
  - 現有美化市容地帶將暫時封閉及重建  
EXISTING AMENITY AREA TO BE TEMPORARILY CLOSED AND RECONSTRUCTED
  - 地面行車道的行車線  
(每一箭嘴表示一條行車線)  
TRAFFIC LANE FOR AT GRADE CARRIAGEWAY  
(ONE ARROW REPRESENTS ONE LANE)
  - 高架行車道的行車線  
(每一箭嘴表示一條行車線)  
TRAFFIC LANE FOR ELEVATED CARRIAGEWAY  
(ONE ARROW REPRESENTS ONE LANE)
  - 建議路面水平 (約數)  
PROPOSED ROAD LEVEL (APPROXIMATE)

工程名稱 Project title  
 工務計劃項目第6855TH號  
 西九龍填海發展的建議道路改善工程  
 PWP ITEM NO. 6855TH  
 PROPOSED ROAD IMPROVEMENT WORKS IN  
 WEST KOWLOON RECLAMATION DEVELOPMENT

圖則名稱 Plan title  
 根據《道路(工程、使用及補償)條例》  
 (第370章)而在憲報公布的圖則  
 PLAN FOR GAZETTING UNDER ROADS  
 (WORKS, USE AND COMPENSATION)  
 ORDINANCE (CHAPTER 370)

圖則編號 Plan no.  
 CE44/K/GAZ/1008

比例 Scale  
 A1 1:500  
 A3 1:1000  
 或如圖所示 OR AS SHOWN

十二張之第九張  
 SHEET 9 OF 12

路政署  
 HIGHWAYS DEPARTMENT  
 主要工程管理處  
 MAJOR WORKS PROJECT MANAGEMENT OFFICE