


連接線 K-K 連接圖則編號 287786/GAZ/1032

MATCH LINE K-K CONTINUED ON
PLAN NO. 287786/GAZ/1032

此部分原載於圖則第287786/GAZ/1012號並經修訂圖則第287786/GAZ/1012A號修訂的道路工程將再次修訂。建議再次修訂內容載於圖則第287786/GAZ/1036號。
THIS PART OF THE ROADWORKS ORIGINALLY SHOWN ON PLAN NO. 287786/GAZ/1012 AND AS AMENDED BY AMENDMENT PLAN NO. 287786/GAZ/1012A IS TO BE FURTHER AMENDED. THE PROPOSED FURTHER AMENDMENTS ARE SHOWN ON PLAN NO. 287786/GAZ/1036.

只供營運用途
FOR OPERATIONS ONLY

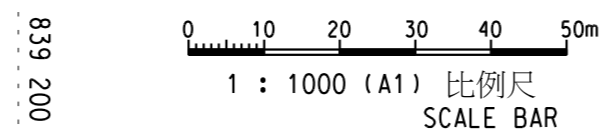


820 200 N

820 000 N

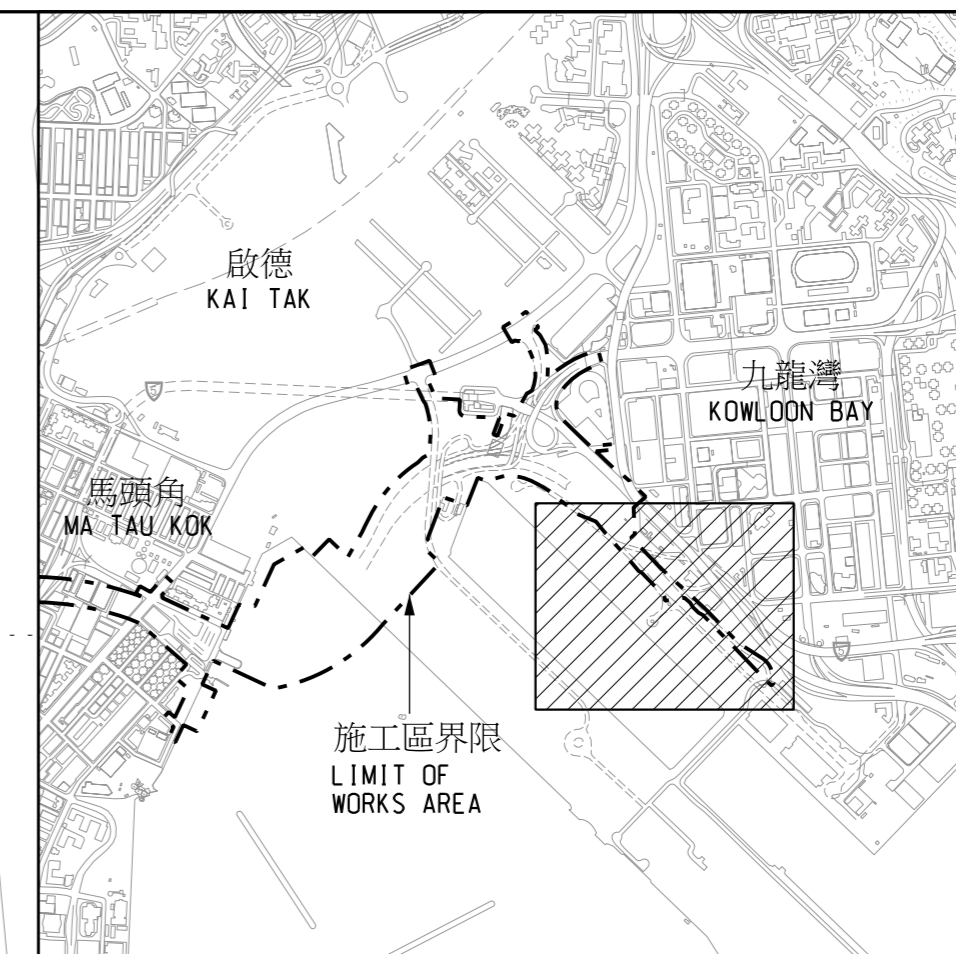
839 000 E

819 800 N



只作識別用
FOR IDENTIFICATION PURPOSES ONLY

CAD FILE : \$FILEAS\$



位置圖 LOCATION PLAN
比例 SCALE 1:20000 @A1

註釋 NOTES :

- 除在其他方面指定外,全部以米為量度單位。
ALL DIMENSIONS ARE IN METRES UNLESS OTHERWISE SPECIFIED.
- 所有水平均為約數,以米為單位,並在香港主水平基準上。
ALL LEVELS ARE APPROXIMATE VALUES AND IN METRES ABOVE HONG KONG PRINCIPAL DATUM.

圖例 LEGEND :

- 施工區界限
LIMIT OF WORKS AREA
- 擬議修訂的界線
BOUNDARY OF THE PROPOSED AMENDMENT
- 擬建地面行車道
PROPOSED AT GRADE CARRIAGEWAY
- 擬建行車隧道大樓及營運範圍
PROPOSED ROAD TUNNEL BUILDING AREA AND OPERATIONS AREA
- 擬建中央分隔帶/安全島
PROPOSED CENTRAL RESERVE/ REFUGE ISLAND
- 擬建美化市容地帶
PROPOSED AMENITY AREA
- 此部分道路工程原載於圖則第287786/GAZ/1011至287786/GAZ/1012號,並經修訂圖則第287786/GAZ/1011A至287786/GAZ/1012A號修訂。圖則第287786/GAZ/1011至287786/GAZ/1012號和修訂圖則第287786/GAZ/1011A至287786/GAZ/1012A號已按《道路(工程、使用及補償)條例》(第370章)第8(2)條的規定,分別在2013年11月1日及2013年11月8日刊登的第6472號政府公報以及在2015年3月27日和2015年4月2日刊登的第2448號政府公報刊登。
THIS PART OF THE ROADWORKS IS ORIGINALLY SHOWN ON PLANS NOS. 287786/GAZ/1011 TO 287786/GAZ/1012 AND AS AMENDED BY AMENDMENT PLANS NOS. 287786/GAZ/1011A TO 287786/GAZ/1012A. THE PLANS NOS. 287786/GAZ/1011 TO 287786/GAZ/1012 REFERRED TO IN G.N. 6472 AND AMENDMENT PLANS NOS. 287786/GAZ/1011A TO 287786/GAZ/1012A REFERRED TO IN G.N. 2448 WERE PUBLISHED UNDER SECTION 8(2) OF THE ROADS (WORKS, USE AND COMPENSATION) ORDINANCE (CHAPTER 370) RESPECTIVELY ON 1 NOVEMBER 2013 AND 8 NOVEMBER 2013 AND ON 27 MARCH 2015 AND 2 APRIL 2015.
- 行車線(每一箭咀表示一條行車線)
TRAFFIC LANE
(ONE ARROW REPRESENTS ONE LANE)

工程名稱 project title	
工務計劃項目第 6461TH 號 中九龍幹線 PWP ITEM NO. 6461TH CENTRAL KOWLOON ROUTE	
圖則名稱 plan title	
根據《道路(工程、使用及補償)條例》 (第370章)而在憲報公布的圖則 PLAN FOR GAZETTING UNDER ROADS (WORKS, USE AND COMPENSATION) ORDINANCE (CHAPTER 370)	
圖則編號 plan no.	比例 scale
287786/GAZ/1033	1: 1000 (A1) 或如圖示 OR AS SHOWN
© 版權所有 不得翻印 COPYRIGHT RESERVED	
主要工程管理處 MAJOR WORKS PROJECT MANAGEMENT OFFICE	
路政署 HIGHWAYS DEPARTMENT	