

沿參線 E - E 的切面立視圖 SECTIONAL ELEVATION ALONG REFERENCE LINE E - E

- 圖例 LEGEND**
- 方案界線 BOUNDARY OF THE SCHEME
 - ▨ 可被收回地層的土地 LAND UNDER WHICH UNDERGROUND STRATA MAY BE RESUMED
 - ▤ 可被收回的地層 UNDERGROUND STRATA WHICH MAY BE RESUMED
 - - - 擬建的鐵路車站 PROPOSED RAILWAY STATION
 - - - 擬建的鐵路中線 PROPOSED RAILWAY TRACK CENTRE LINE
 - - - 地段界線 LOT BOUNDARY
 - ② 參線標記 REFERENCE LINE MARK
 - 參線 REFERENCE LINE
 - IL 內地段 INLAND LOT
 - RP 剩餘及延伸部份 AND THE EXTENSION THERETO
 - S. 分段 SECTION
 - ss. 小分段 SUB-SECTION

一般說明 GENERAL NOTES

- 收回地層的細節在圖則第 WIL-U10 至 WIL-U13 號顯示。 DETAILS OF UNDERGROUND STRATA RESUMPTION ARE SHOWN IN DRAWING NOS. WIL-U10 TO WIL-U13.
- 本圖則應與圖則第 WIL-U03, WIL-U04 及 WIL-U05 號並閱。 THIS DRAWING SHALL BE READ IN CONJUNCTION WITH DRAWING NOS. WIL-U03, WIL-U04 & WIL-U05.
- 沿參線的切面立視圖顯示的正/負主水平基準均為約數。 THE +/- mPDs SHOWN IN THE SECTIONAL ELEVATION ALONG REFERENCE LINE ARE APPROXIMATE.

修訂表 TABLE OF AMENDMENTS

修改日期	日期	繪圖	核對	負責	說明
REV	DATE	BY	SUB	APP	DESCRIPTION

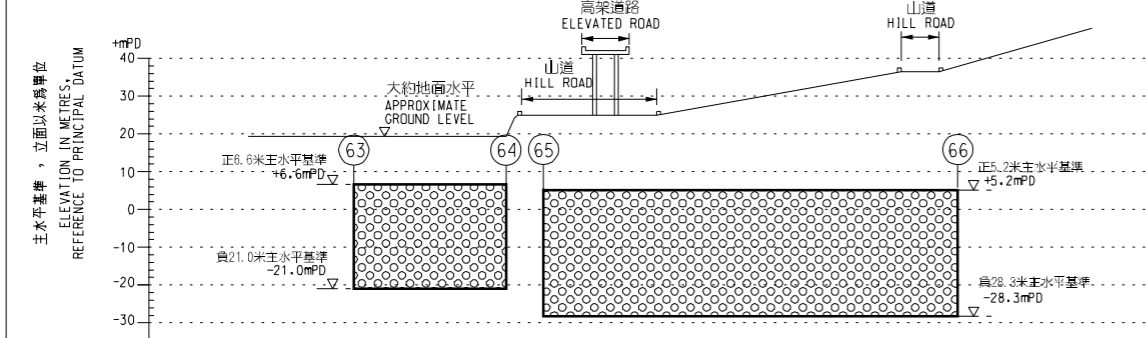
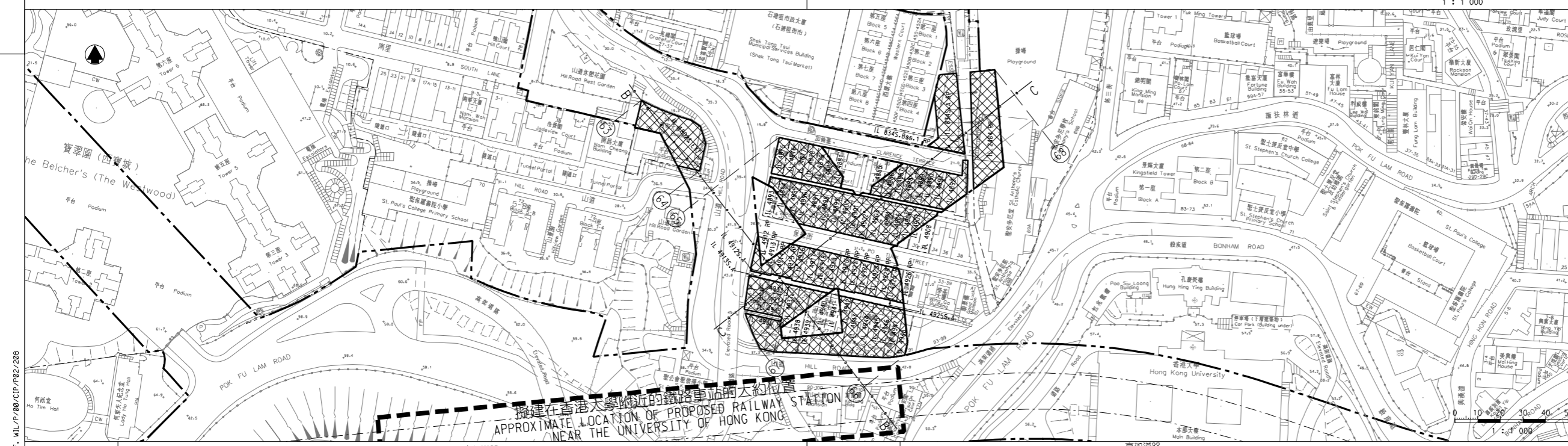
林繼雄 LAM CHIU HUNG
 路政署
 鐵路拓展處處長 (1)
 GOVERNMENT ENGINEER/
 RAILWAY DEVELOPMENT (1)
 HIGHWAYS DEPARTMENT

圖則名稱 DRAWING TITLE
鐵路條例 (第 519 章)
地下鐵路 (「地鐵」) - 西港島線
收回地層圖則 13 頁的第 8 頁

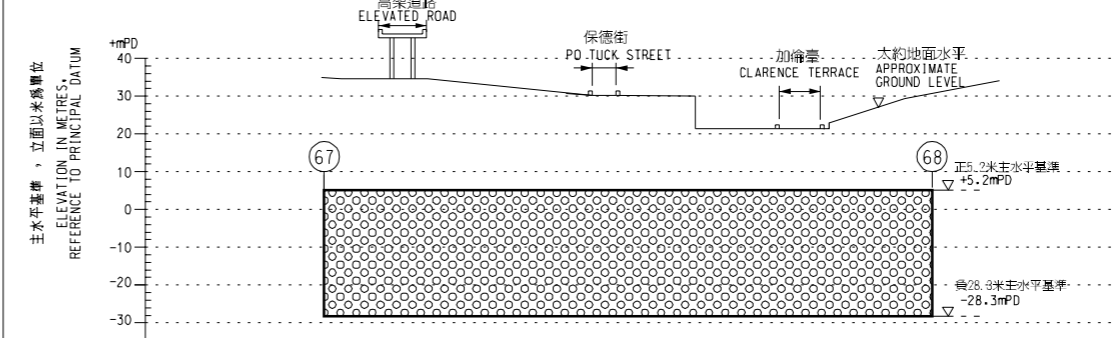
RAILWAYS ORDINANCE (CHAPTER 519)
 MASS TRANSIT RAILWAY (MTR) - WEST ISLAND LINE
 UNDERGROUND STRATA RESUMPTION PLAN
 SHEET 8 OF 13

圖號 DRAWING NO.
WIL-U08
 比例 SCALE
 1:1000 (A1)
 或如顯示
 AS SHOWN

香港特別行政區政府
 THE GOVERNMENT OF THE HONG KONG
 SPECIAL ADMINISTRATIVE REGION
路政署
 HIGHWAYS DEPARTMENT
鐵路拓展處
 RAILWAY DEVELOPMENT OFFICE



沿參線 B - B 的切面立視圖 SECTIONAL ELEVATION ALONG REFERENCE LINE B - B



沿參線 C - C 的切面立視圖 SECTIONAL ELEVATION ALONG REFERENCE LINE C - C

11/10/2007 18:48:41 F:\CIP\WIL\908\CIP\WIL-U08.dgn Ref.: WIL/CP/00/CIP/P02/208