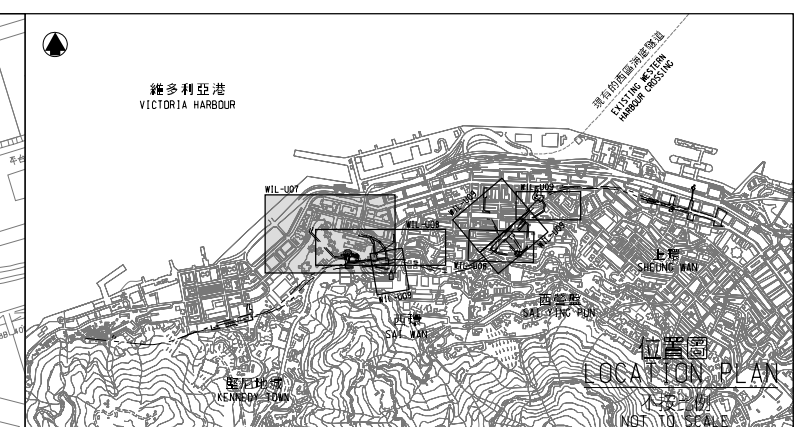
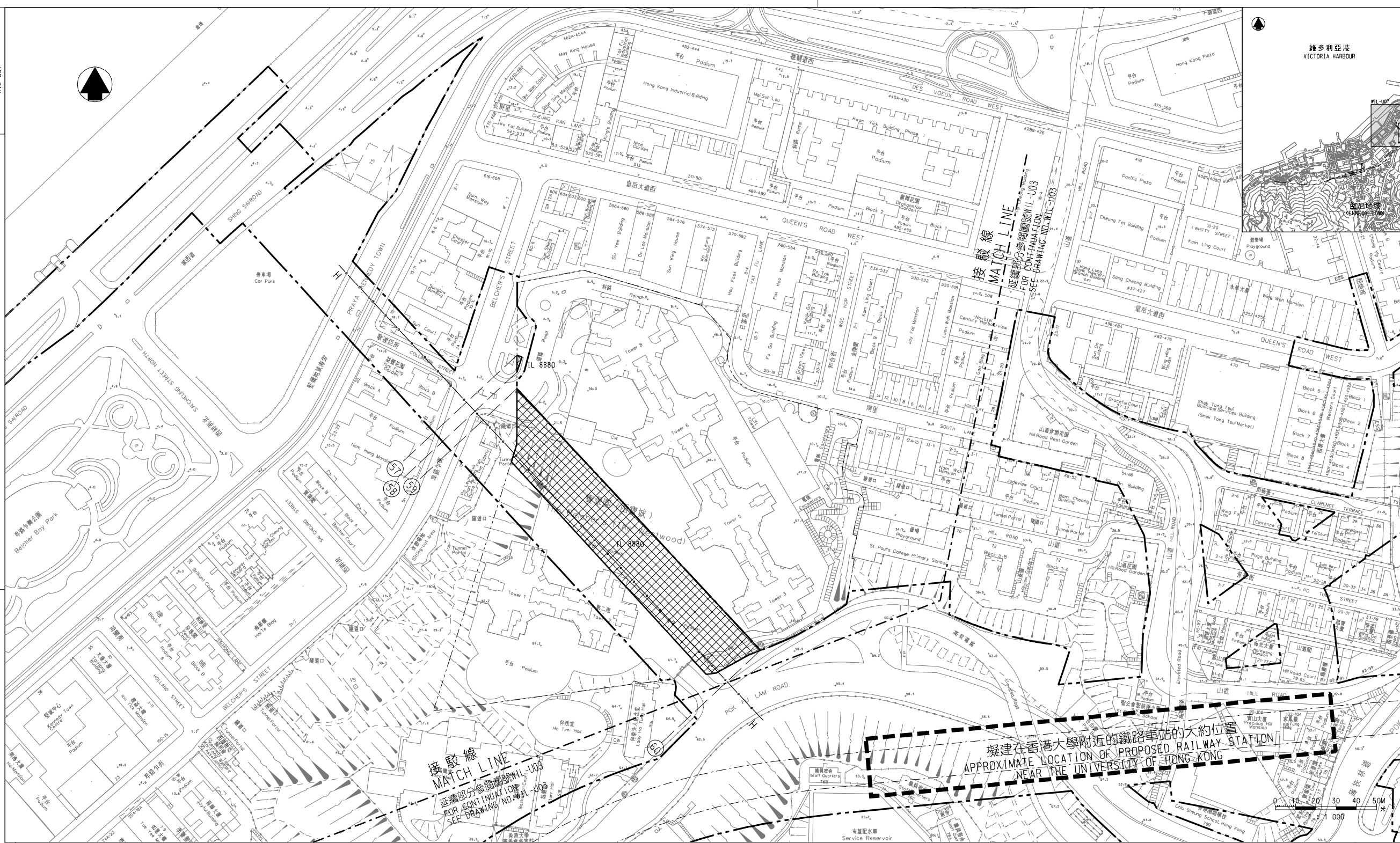


11/10/2007 18:47:24 F:\CIP\WIL\908\CIP\WIL-U07.dgn Ref. WIL/P/00/CIP/P02/207

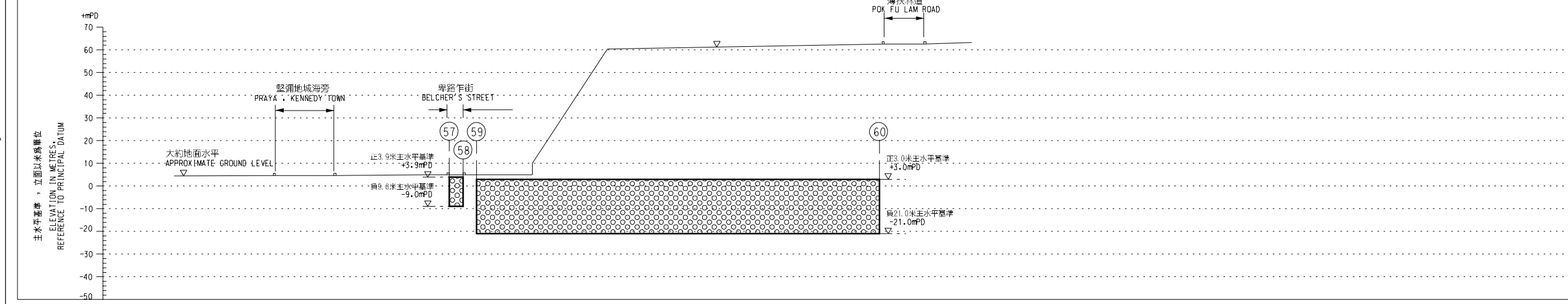


- 圖例 LEGEND**
- 方案界線
BOUNDARY OF THE SCHEME
 - 可收回地層的土地
LAND UNDER WHICH UNDERGROUND STRATA MAY BE RESUMED
 - 可收回的地層
UNDERGROUND STRATA WHICH MAY BE RESUMED
 - 擬建的鐵路車站
PROPOSED RAILWAY STATION
 - 擬建的軌道中線
PROPOSED RAILWAY TRACK CENTRE LINE
 - 地段界線
LOT BOUNDARY
 - 參線標記
REFERENCE LINE MARK
 - 參線
REFERENCE LINE
 - 內島地
INLAND LOT

- 一般說明 GENERAL NOTES**
1. 收回地層的細節在圖則第WIL-U10至WIL-U13顯示。
DETAILS OF UNDERGROUND STRATA RESUMPTION ARE SHOWN IN DRAWING NOS. WIL-U10 TO WIL-U13.
 2. 沿參線的切面立視圖顯示的正/負主水平基準均為約數。
THE +/- mPDs SHOWN IN THE SECTIONAL ELEVATION ALONG REFERENCE LINE ARE APPROXIMATE.

修訂表 TABLE OF AMENDMENTS

REV	DATE	BY	SUB	APP	說明 DESCRIPTION



沿參線 H - H 的切面立視圖 SECTIONAL ELEVATION ALONG REFERENCE LINE H - H

發出日期 DATE OF ISSUE

圖則名稱 DRAWING TITLE
鐵路條例(第519章)
地下鐵路(「地鐵」) - 西港島線
收回地層圖則 13頁的第7頁

RAILWAYS ORDINANCE (CHAPTER 519)
MASS TRANSIT RAILWAY (MTR) - WEST ISLAND LINE
UNDERGROUND STRATA RESUMPTION PLAN
SHEET 7 OF 13

圖號 DRAWING NO.
WIL-U07

比例 SCALE
1:1000 (A1)
或如顯示
AS SHOWN

香港特別行政區政府
THE GOVERNMENT OF THE HONG KONG
SPECIAL ADMINISTRATIVE REGION
路政署
HIGHWAYS DEPARTMENT
鐵路拓展處
RAILWAY DEVELOPMENT OFFICE

