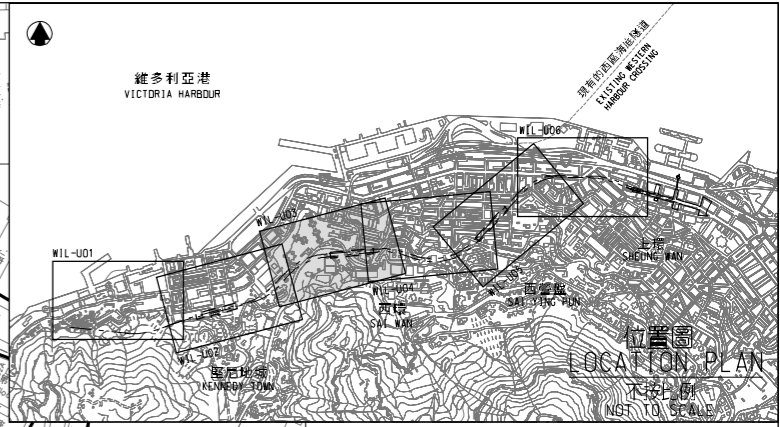
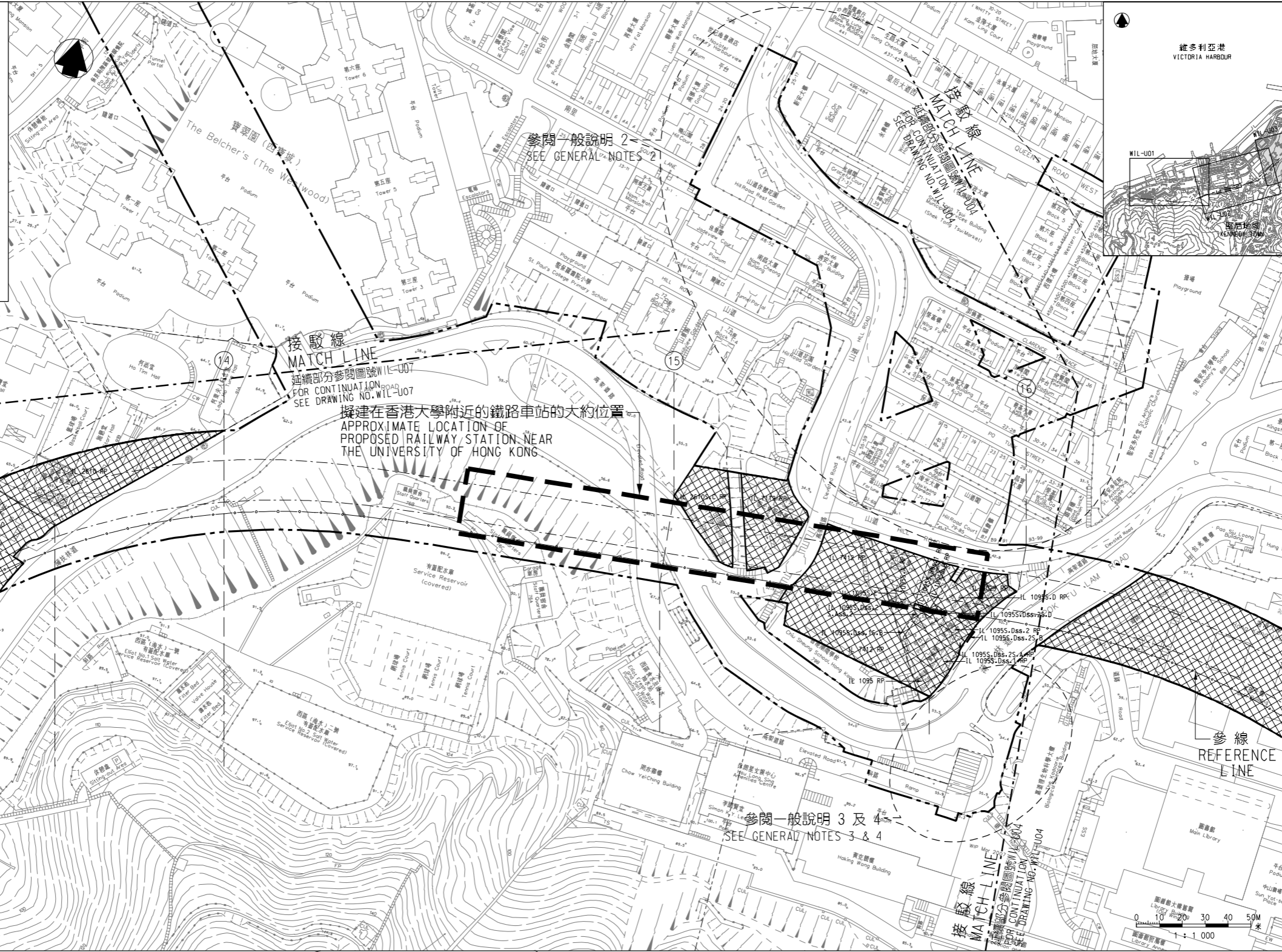


DRAWING NO. WIL-U03  
Ref. WIL/P/00/CIP/P02/203  
F:\CIP\WIL\00\CIP\WIL-U03.dgn  
11/10/2007 18:45:44

**圖例 LEGEND**

- 方案界線  
BOUNDARY OF THE SCHEME
- ▨ 可被收回地層的土地  
LAND UNDER WHICH UNDERGROUND STRATA MAY BE RESUMED
- ▩ 可被收回的地層  
UNDERGROUND STRATA WHICH MAY BE RESUMED
- 擬建的鐵路車站  
PROPOSED RAILWAY STATION
- 擬建的鐵路中線  
PROPOSED RAILWAY TRACK CENTRE LINE
- 地段界線  
LOT BOUNDARY
- ② 參線標記  
REFERENCE LINE MARK
- 參線  
REFERENCE LINE
- IL 內地段  
INLAND LOT
- RP 餘段  
REMAINING PORTION
- S. 分段  
SECTION
- SS. 小分段  
SUB-SECTION



**一般說明 GENERAL NOTES**

1. 收回地層的細節在圖則第WIL-U10至WIL-U13號顯示。  
DETAILS OF UNDERGROUND STRATA RESUMPTION ARE SHOWN IN DRAWING NOS. WIL-U10 TO WIL-U13.
2. 收回的地層在圖則第WIL-U08號中以參線B-B及C-C的切面立視圖顯示。  
UNDERGROUND STRATA TO BE RESUMED ARE SHOWN IN THE SECTIONAL ELEVATION ALONG THE REFERENCE LINES B-B AND C-C IN DRAWING NO. WIL-U08.
3. 收回的地層在圖則第WIL-U09號中以參線J-J的切面立視圖顯示。  
UNDERGROUND STRATA TO BE RESUMED ARE SHOWN IN THE SECTIONAL ELEVATION ALONG THE REFERENCE LINE J-J IN DRAWING NO. WIL-U09.
4. 收回的土地在圖則第WIL-L01號顯示。  
DETAILS OF LAND RESUMPTION ARE SHOWN IN DRAWING NO. WIL-L01.
5. 沿參線的切面立視圖顯示的正/負主水平基準均為約數。  
THE +/- mPDs SHOWN IN THE SECTIONAL ELEVATION ALONG REFERENCE LINE ARE APPROXIMATE.

**修訂表 TABLE OF AMENDMENTS**

修改 REV	日期 DATE	繪圖 BY	核對 SUB	負責 APP	說明 DESCRIPTION

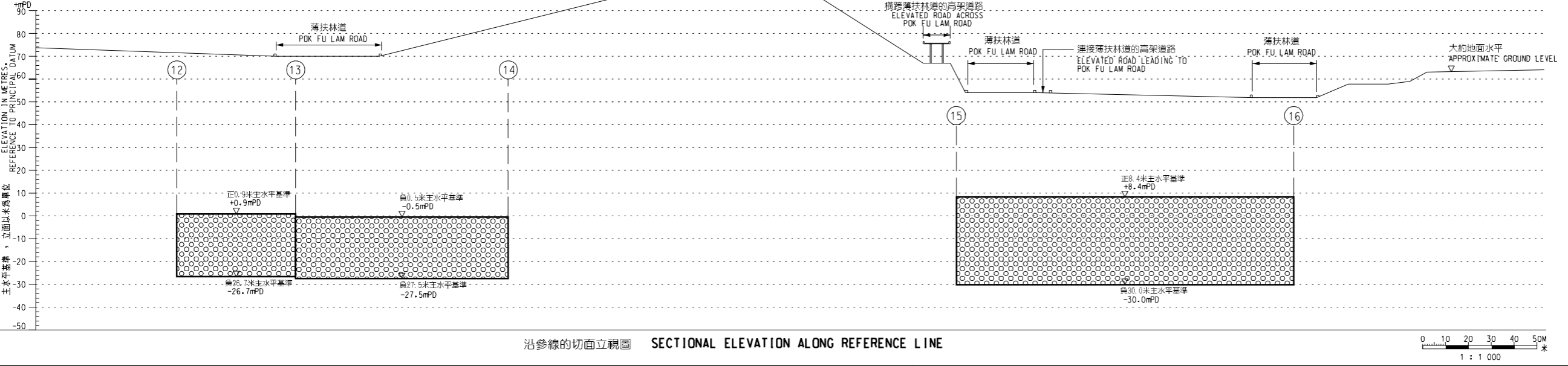
林繼雄 LAM CHIU HUNG  
 核准發出 APPROVED FOR ISSUE  
 路政署 鐵路拓展處處長(1)  
 GOVERNMENT ENGINEER / RAILWAY DEVELOPMENT (1)  
 HIGHWAYS DEPARTMENT

圖則名稱 DRAWING TITLE  
**鐵路條例(第519章)  
 地下鐵路(「地鐵」) - 西港島線  
 收回地層圖則 13頁的第3頁**

RAILWAYS ORDINANCE (CHAPTER 519)  
 MASS TRANSIT RAILWAY (MTR) - WEST ISLAND LINE  
 UNDERGROUND STRATA RESUMPTION PLAN  
 SHEET 3 OF 13

圖號 DRAWING NO. WIL-U03  
 比例 SCALE 1:1000 (A1)  
 或如顯示 OR AS SHOWN

**香港特別行政區政府**  
 THE GOVERNMENT OF THE HONG KONG  
 SPECIAL ADMINISTRATIVE REGION  
**路政署**  
 HIGHWAYS DEPARTMENT  
**鐵路拓展處**  
 RAILWAY DEVELOPMENT OFFICE



沿參線的切面立視圖 SECTIONAL ELEVATION ALONG REFERENCE LINE

