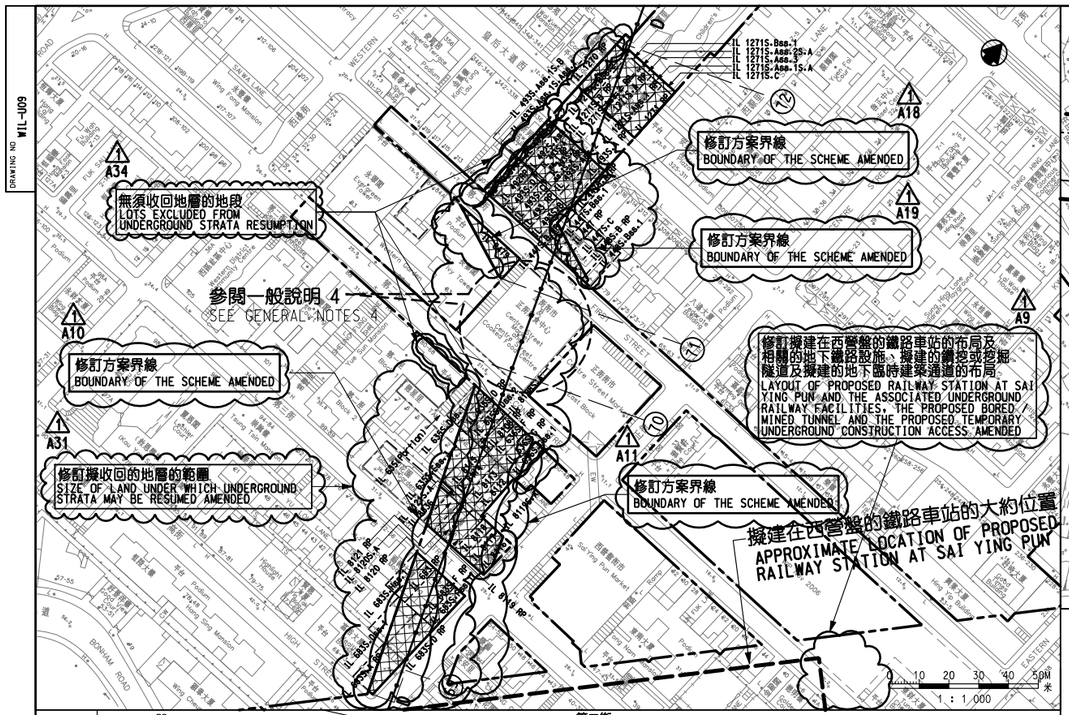

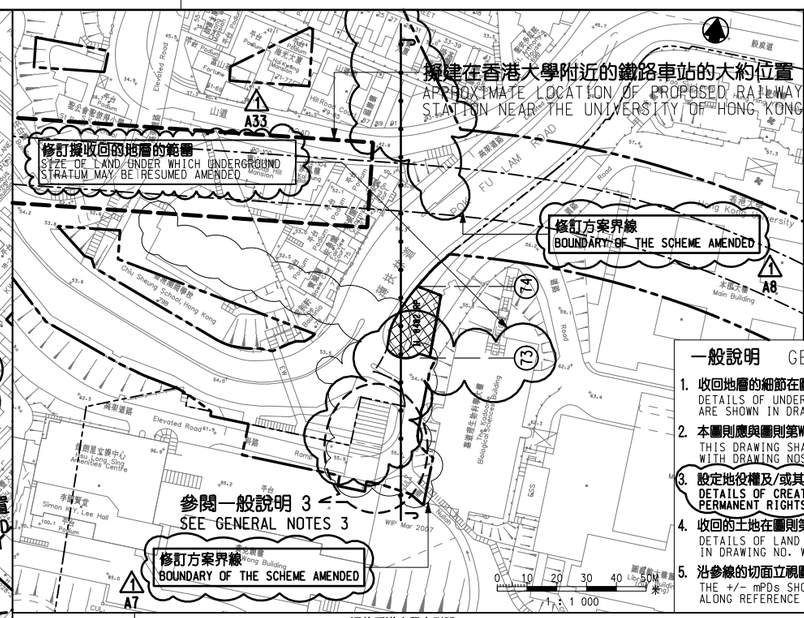

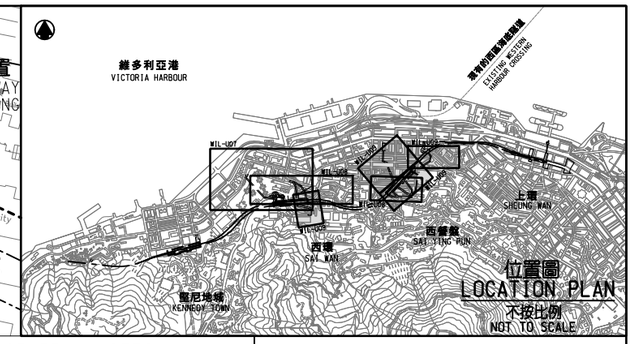

一般說明 GENERAL NOTES

1. 收回地層的細節在圖則第WIL-U10至WIL-U13號顯示。
   DETAILS OF UNDERGROUND STRATA RESUMPTION ARE SHOWN IN DRAWING NOS. WIL-U10 TO WIL-U13.
2. 本圖則應與圖則第WIL-U03 及 WIL-U05號並閱。
   THIS DRAWING SHALL BE READ IN CONJUNCTION WITH DRAWING NOS. WIL-U03 & WIL-U05.
3. 設定地役權及/或其他永久權利在圖則第WIL-R01號顯示。
   DETAILS OF CREATION OF EASEMENTS AND/OR OTHER PERMANENT RIGHTS ARE SHOWN IN DRAWING NO. WIL-R01.
4. 收回的土地在圖則第WIL-L02號顯示。
   DETAILS OF LAND RESUMPTION ARE SHOWN IN DRAWING NO. WIL-L02.
5. 沿參線的切面立視圖顯示的正/負主水平基準均為約數。
   THE +/- mPDs SHOWN IN THE SECTIONAL ELEVATION ALONG REFERENCE LINE ARE APPROXIMATE.

圖例 LEGEND

- 方案界線 BOUNDARY OF THE SCHEME
- 可被收回地層的土地 LAND UNDER WHICH UNDERGROUND STRATA MAY BE RESUMED
- 可被收回的地層 UNDERGROUND STRATA WHICH MAY BE RESUMED
- 擬建的鐵路車站 PROPOSED RAILWAY STATION
- 擬建的路軌中線 PROPOSED RAILWAY TRACK CENTRE LINE
- 地段界線 LOT BOUNDARY
- 參線標記 REFERENCE LINE MARK
- 參線 REFERENCE LINE
- IL 內地段 INLAND LOT
- RP 餘段 REMAINING PORTION
- S. 分段 SECTION
- ss. 小分段 SUB-SECTION
- 圖則修改 DRAWING REVISION
- A1 修訂參考編號(參考憲報公告) AMENDMENT REFERENCE NUMBER (SEE GAZETTE NOTICE)
- 修訂範圍 AMENDMENT AREA

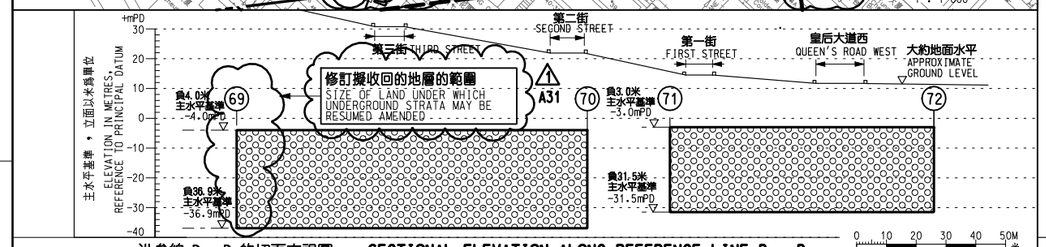

沿參線 D - D 的切面立視圖 SECTIONAL ELEVATION ALONG REFERENCE LINE D - D

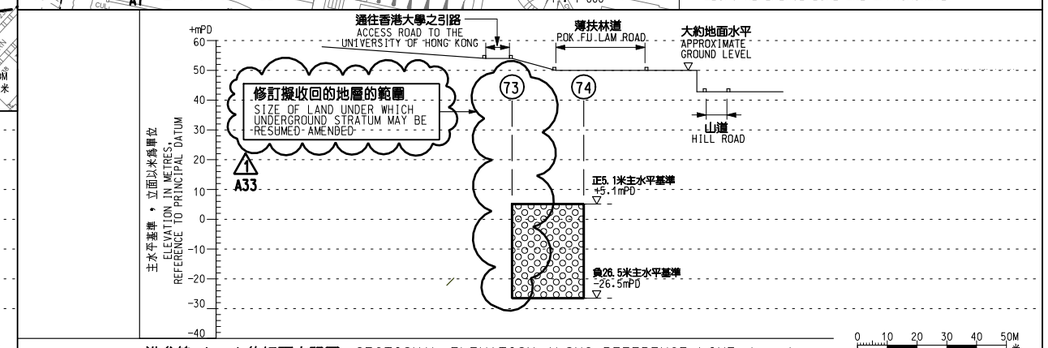

沿參線 J - J 的切面立視圖 SECTIONAL ELEVATION ALONG REFERENCE LINE J - J

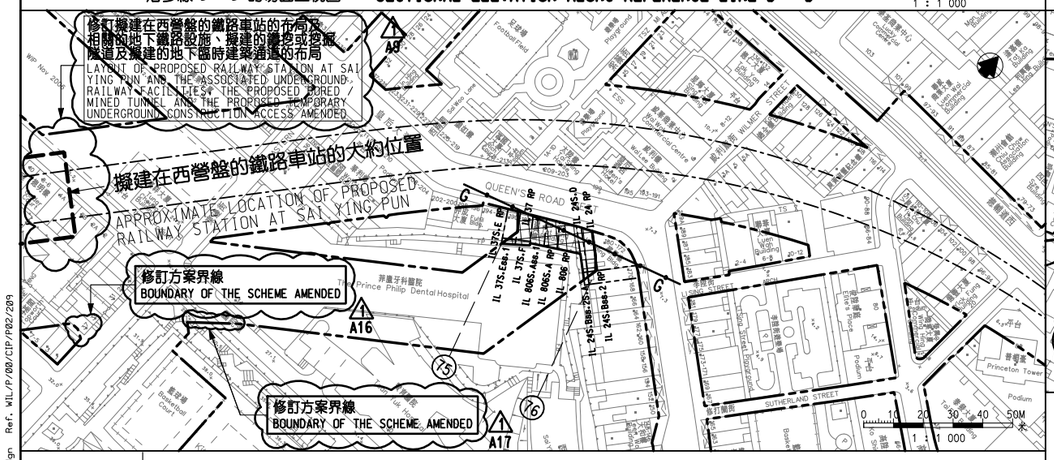

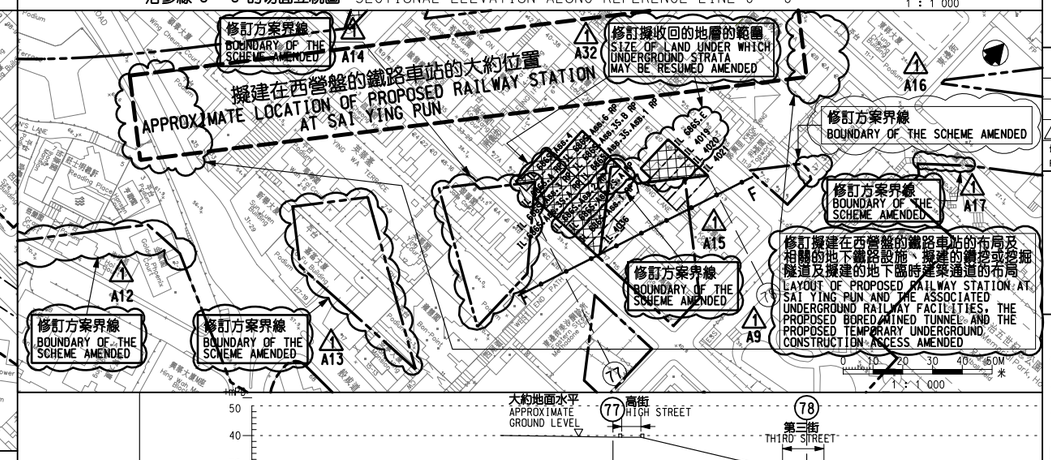

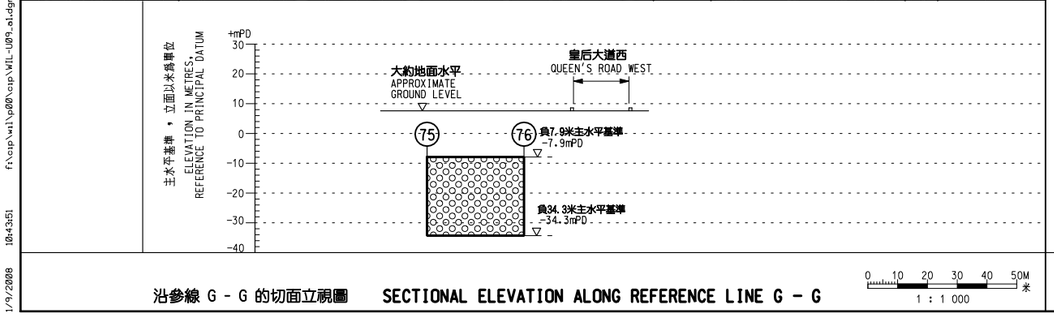

沿參線 G - G 的切面立視圖 SECTIONAL ELEVATION ALONG REFERENCE LINE G - G

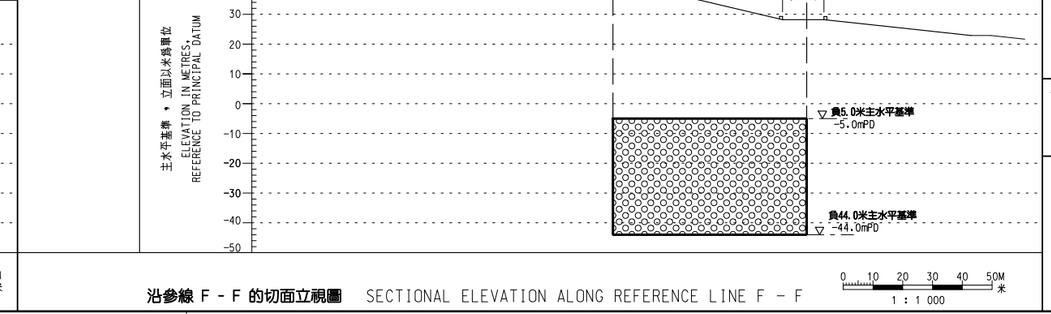

沿參線 F - F 的切面立視圖 SECTIONAL ELEVATION ALONG REFERENCE LINE F - F

修訂表 TABLE OF AMENDMENTS

修改 REV	日期 DATE	繪圖 BY	核對 SUB	負責 APP	說明 DESCRIPTION
1	25 AUG 2008	OC	DN	PP	修訂項目A 7 至A 1 9， A 3 1 至A 3 5 AMENDMENT ITEMS A7 TO A19, A31 TO A35

何聘權 MATTHEW P.K. HO

獲准發出 APPROVED FOR ISSUE

路政署 鐵路拓展處副處長(1) GOVERNMENT ENGINEER/ RAILWAY DEVELOPMENT (1) HIGHWAYS DEPARTMENT

發出日期 DATE OF ISSUE

圖則名稱 DRAWING TITLE

鐵路條例(第519章)
地下鐵路(「地鐵」) - 西港島線
收回地層圖則 13頁的第9頁

RAILWAYS ORDINANCE (CHAPTER 519)
MASS TRANSIT RAILWAY ('MTR') - WEST ISLAND LINE
UNDERGROUND STRATA RESUMPTION PLAN
SHEET 9 OF 13

圖號 DRAWING NO. WIL-U09

比例 SCALE 1:1000 (A1) 或如圖示 OR AS SHOWN

香港特別行政區政府
THE GOVERNMENT OF THE HONG KONG SPECIAL ADMINISTRATIVE REGION
路政署
HIGHWAYS DEPARTMENT
鐵路拓展處
RAILWAY DEVELOPMENT OFFICE

WIL-109

1/9/2008 10:43:51 f:\cap\wil\p80\cap\WIL-U09.al.dgn Ref: WIL/P/80/CIP/P02/209