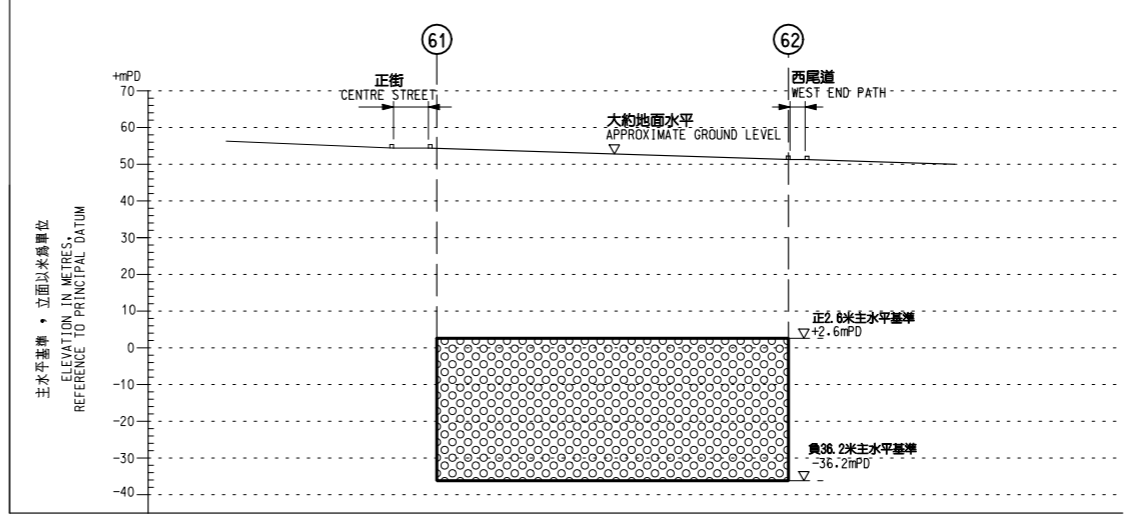
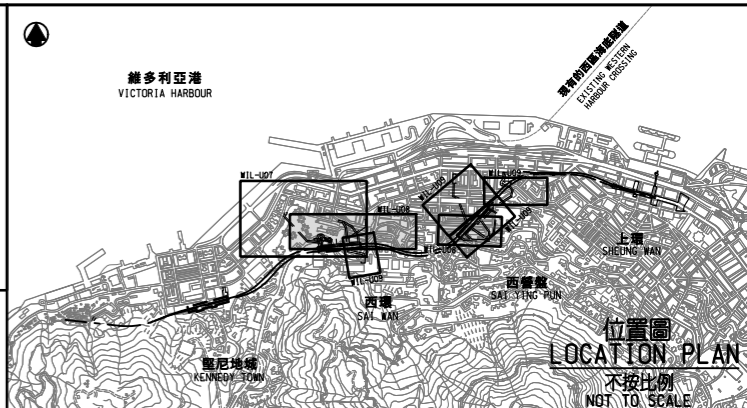


一般說明 GENERAL NOTES

1. 收回地層的細節在圖則第WIL-U10至WIL-U13號顯示。
DETAILS OF UNDERGROUND STRATA RESUMPTION ARE SHOWN IN DRAWING NOS. WIL-U10 TO WIL-U13.
2. 本圖則應與圖則第WIL-U03, WIL-U04及WIL-U05號並閱。
THIS DRAWING SHALL BE READ IN CONJUNCTION WITH DRAWING NOS. WIL-U03, WIL-U04 & WIL-U05.
3. 沿參線的切面立視圖顯示的正/負主水平基準均為約數。
THE +/- mPDs SHOWN IN THE SECTIONAL ELEVATION ALONG REFERENCE LINE ARE APPROXIMATE.



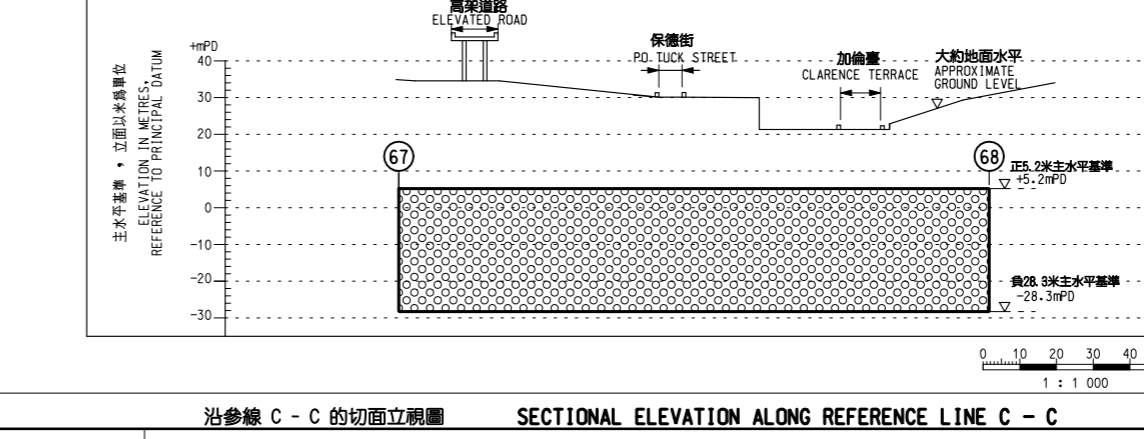
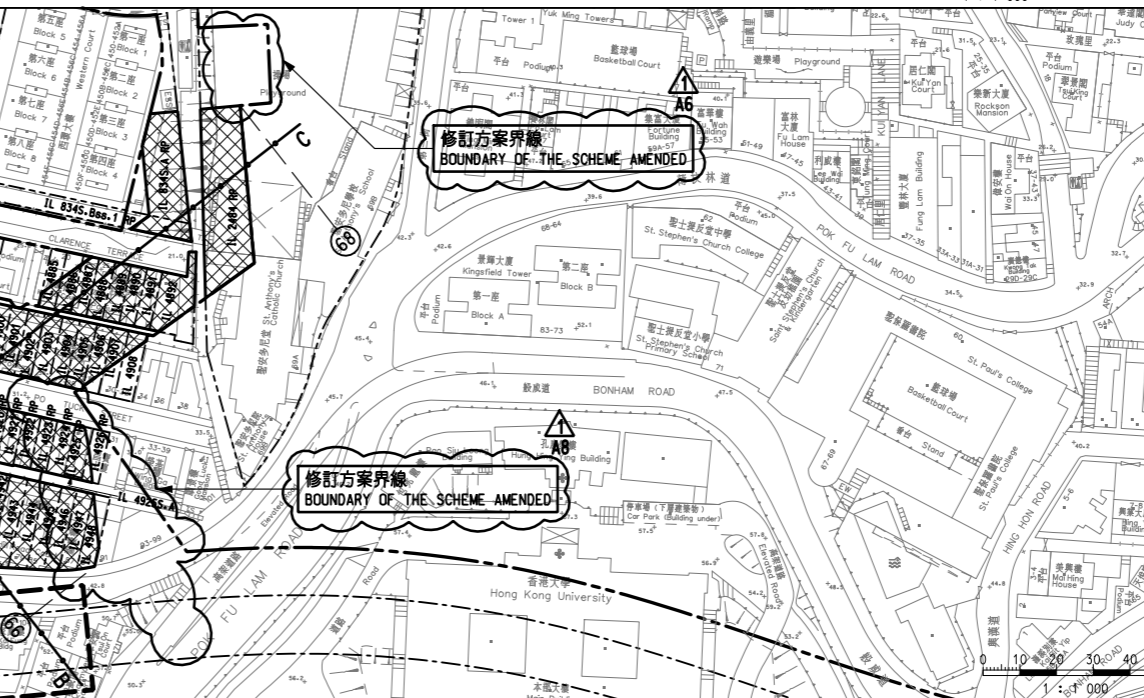
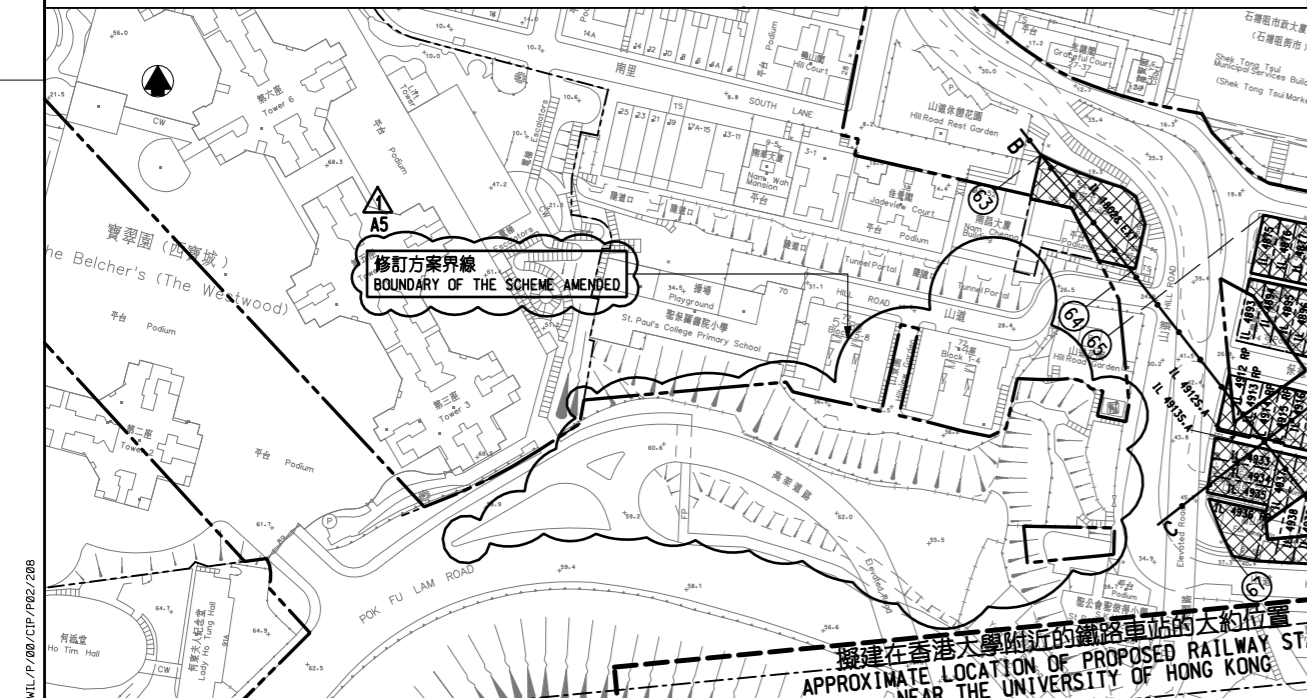
圖例 LEGEND

- 方案界線
BOUNDARY OF THE SCHEME
- 可被收回地層的土地
LAND UNDER WHICH UNDERGROUND STRATA MAY BE RESUMED
- 可被收回的地層
UNDERGROUND STRATA WHICH MAY BE RESUMED
- 擬建的鐵路車站
PROPOSED RAILWAY STATION
- 擬建的鐵路中線
PROPOSED RAILWAY TRACK CENTRE LINE
- 地段界線
LOT BOUNDARY
- 參線標記
REFERENCE LINE MARK
- 參線
REFERENCE LINE
- IL
RP & EXT
S.
SS.
內地段
INLAND LOT
- 餘地
REMAINING PORTION
- 及其延伸部分
AND THE EXTENSION THERETO
- 分段
SECTION
- 小分段
SUB-SECTION
- 圖則修改
DRAWING REVISION
- A1
修訂參線編號(參看憲報公告)
AMENDMENT REFERENCE NUMBER (SEE GAZETTE NOTICE)
- 修訂範圍
AMENDMENT AREA

修訂表
TABLE OF AMENDMENTS

修訂日期	日期	由	對	負責	說明
REV	DATE	BY	SUB	APP	DESCRIPTION
25 AUG 2006	OC	DN	PP		修訂項目 A5, A6, A9 至 A16, A20, A30 及 A34
					AMENDMENT ITEMS A5, A6, A9 TO A16, A20, A30 AND A34

何禮權 MATTHEW P.K. HO
路政署
鐵路拓展處處長(1)
GOVERNMENT ENGINEER/
RAILWAY DEVELOPMENT (1)
HIGHWAYS DEPARTMENT



鐵路條例(第519章)
RAILWAYS ORDINANCE (CHAPTER 519)

地下鐵路(「地鐵」) - 西港島線
MASS TRANSIT RAILWAY (MTR) - WEST ISLAND LINE

收回地層圖則 13頁的第8頁
UNDERGROUND STRATA RESUMPTION PLAN SHEET 8 OF 13

圖號 DRAWING NO. WIL-U08

比例 SCALE 1:1000 (A1)
或如顯示
OR AS SHOWN

香港特別行政區政府
THE GOVERNMENT OF THE HONG KONG SPECIAL ADMINISTRATIVE REGION

路政署
HIGHWAYS DEPARTMENT

鐵路拓展處
RAILWAY DEVELOPMENT OFFICE

1/9/2006 10:43:32 F:\csp\w\l\p08\sup\w\l-u08_a1.dgn Ref.: WIL-U08/CTP/P02/208