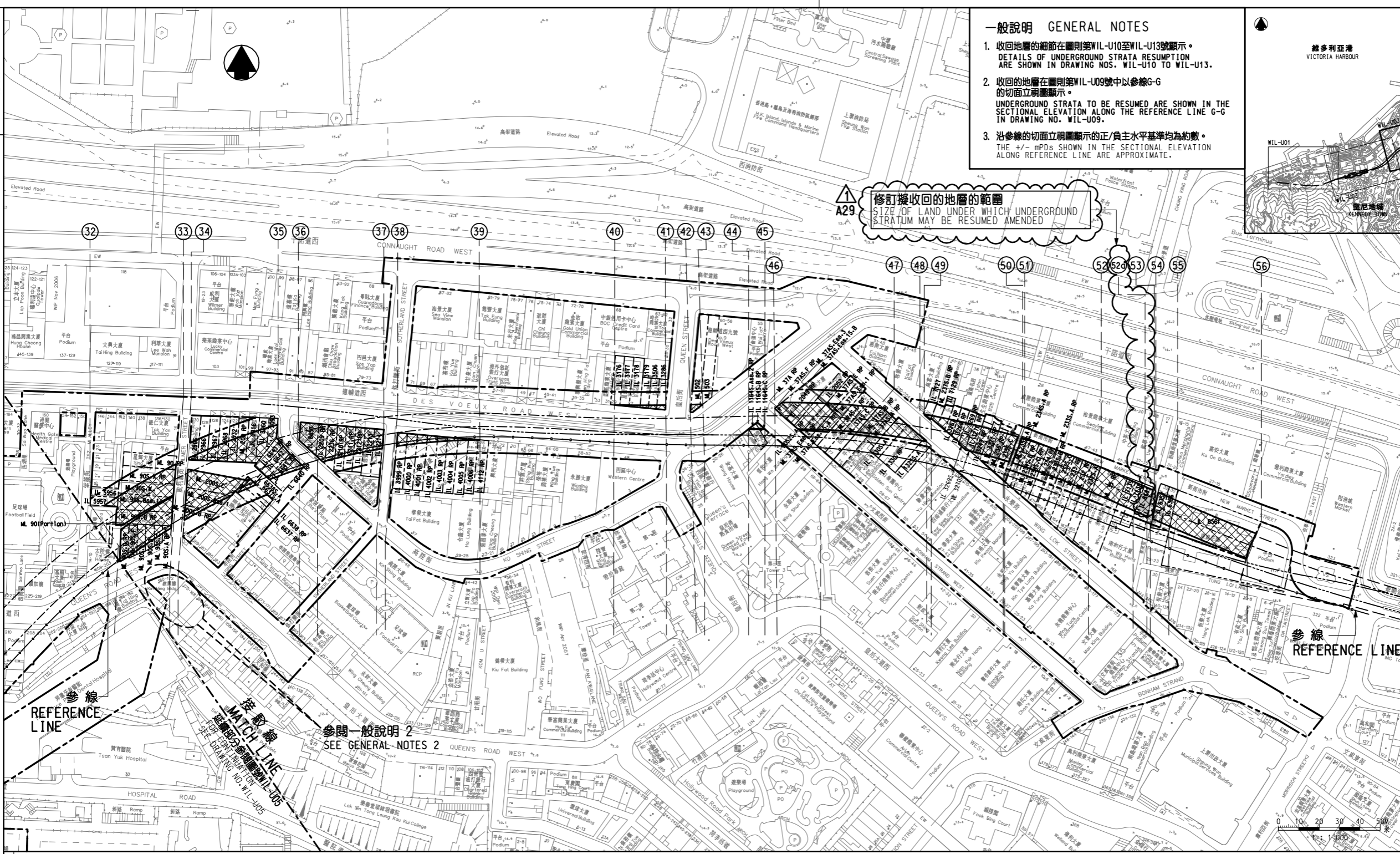
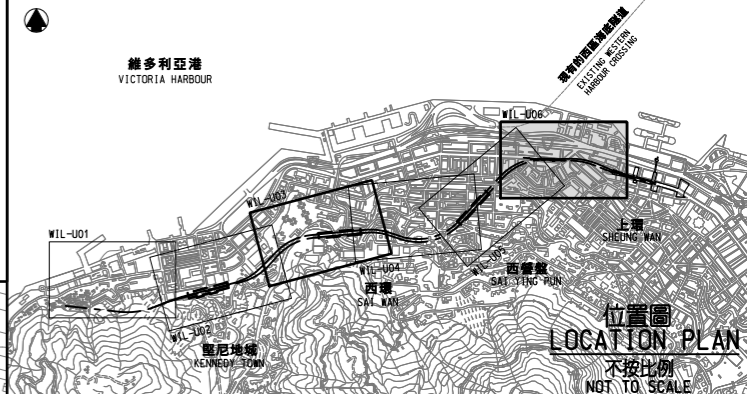


DRAWING NO. WIL-U06

一般說明 GENERAL NOTES

1. 收回地層的細節在圖則第WIL-U10至WIL-U13號顯示。
DETAILS OF UNDERGROUND STRATA RESUMPTION ARE SHOWN IN DRAWING NOS. WIL-U10 TO WIL-U13.
2. 收回的地層在圖則第WIL-U09號中以參線G-G的剖面立視圖顯示。
UNDERGROUND STRATA TO BE RESUMED ARE SHOWN IN THE SECTIONAL ELEVATION ALONG THE REFERENCE LINE G-G IN DRAWING NO. WIL-U09.
3. 沿參線的剖面立視圖顯示的正/負主水平基準均為約數。
THE +/- mPDs SHOWN IN THE SECTIONAL ELEVATION ALONG REFERENCE LINE ARE APPROXIMATE.



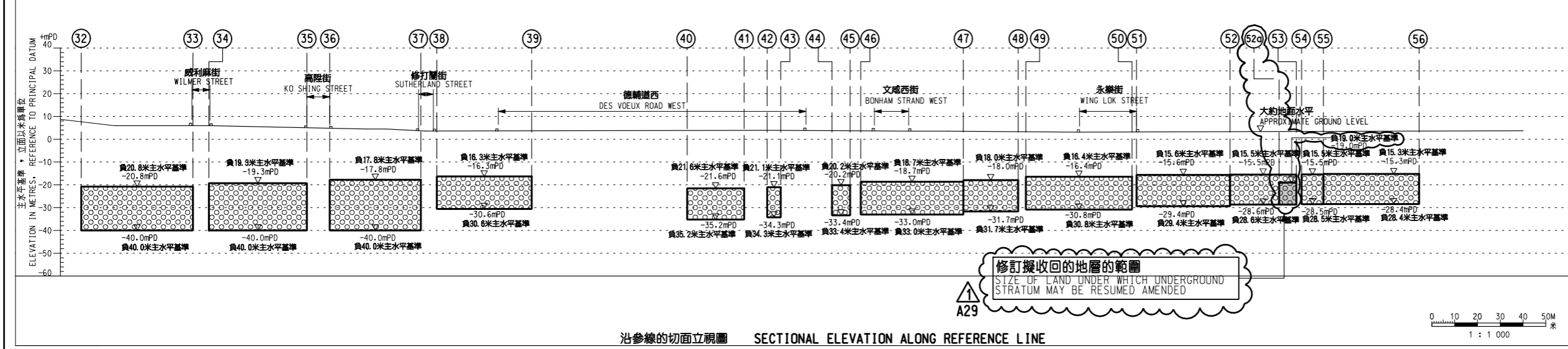
圖例 LEGEND

- 方案界線
BOUNDARY OF THE SCHEME
- 可被收回地層的土地
LAND UNDER WHICH UNDERGROUND STRATA MAY BE RESUMED
- 可被收回的地層
UNDERGROUND STRATA WHICH MAY BE RESUMED
- 可被收回地層範圍有所更改的土地
AREA OF LAND UNDER WHICH THE SIZE OF UNDERGROUND STRATUM RESUMPTION REVISED
- 不納入可被收回地層範圍
UNDERGROUND STRATUM NOT TO BE RESUMED
- 擬議的軌道中線
PROPOSED RAILWAY TRACK CENTRE LINE
- 現有的軌道中線
EXISTING RAILWAY TRACK CENTRE LINE
- 地段界線
LOT BOUNDARY
- 現有的地鐵車站
EXISTING MTR STATION
- 參線標記
REFERENCE LINE MARK
- 參線
REFERENCE LINE
- 內地段
INLAND LOT
- 海岸地段
MARINE LOT
- 餘段
REMAINING PORTION
- 分段
SECTION
- 小分段
SUB-SECTION
- 圖則修改
DRAWING REVISION
- 修訂參線號碼(參看憲報公告)
AMENDMENT REFERENCE NUMBER (SEE GAZETTE NOTICE)
- 修訂範圍
AMENDMENT AREA

修訂表
TABLE OF AMENDMENTS

修改日期	由	類別	負責	說明	
REV	DATE	BY	SUB	APP	DESCRIPTION
25 AUG 2006	OC	DN	PP	PP	修訂項目 A 29 AMENDMENT ITEM A29

何禮權 MATTHEW P.-K. HO
路政署
鐵路拓展處處長(1)
GOVERNMENT ENGINEER/
RAILWAY DEVELOPMENT (1)
HIGHWAYS DEPARTMENT



發出日期 DATE OF ISSUE

圖則名稱 DRAWING TITLE
**鐵路條例(第519章)
地下鐵路(「地鐵」) - 西港島線
收回地層圖則 13頁的第6頁**

RAILWAYS ORDINANCE (CHAPTER 519)
MASS TRANSIT RAILWAY (MTR) - WEST ISLAND LINE
UNDERGROUND STRATA RESUMPTION PLAN
SHEET 6 OF 13

圖號 DRAWING NO. **WIL-U06**

比例 SCALE 1:1000 (A1)
或如顯示
OR AS SHOWN

香港特別行政區政府
THE GOVERNMENT OF THE HONG KONG
SPECIAL ADMINISTRATIVE REGION

路政署
HIGHWAYS DEPARTMENT

鐵路拓展處
RAILWAY DEVELOPMENT OFFICE

1/9/2008 10:42:57 F:\csp\wil\p06\p06\w06-a1.dgn Ref. WIL-UP/06/CTP/P02/206