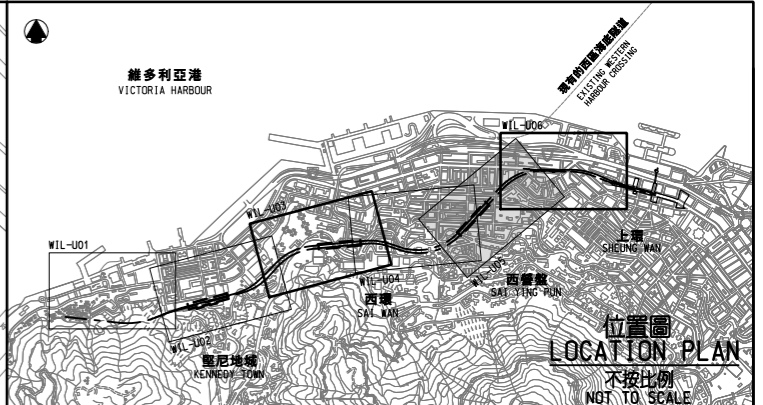
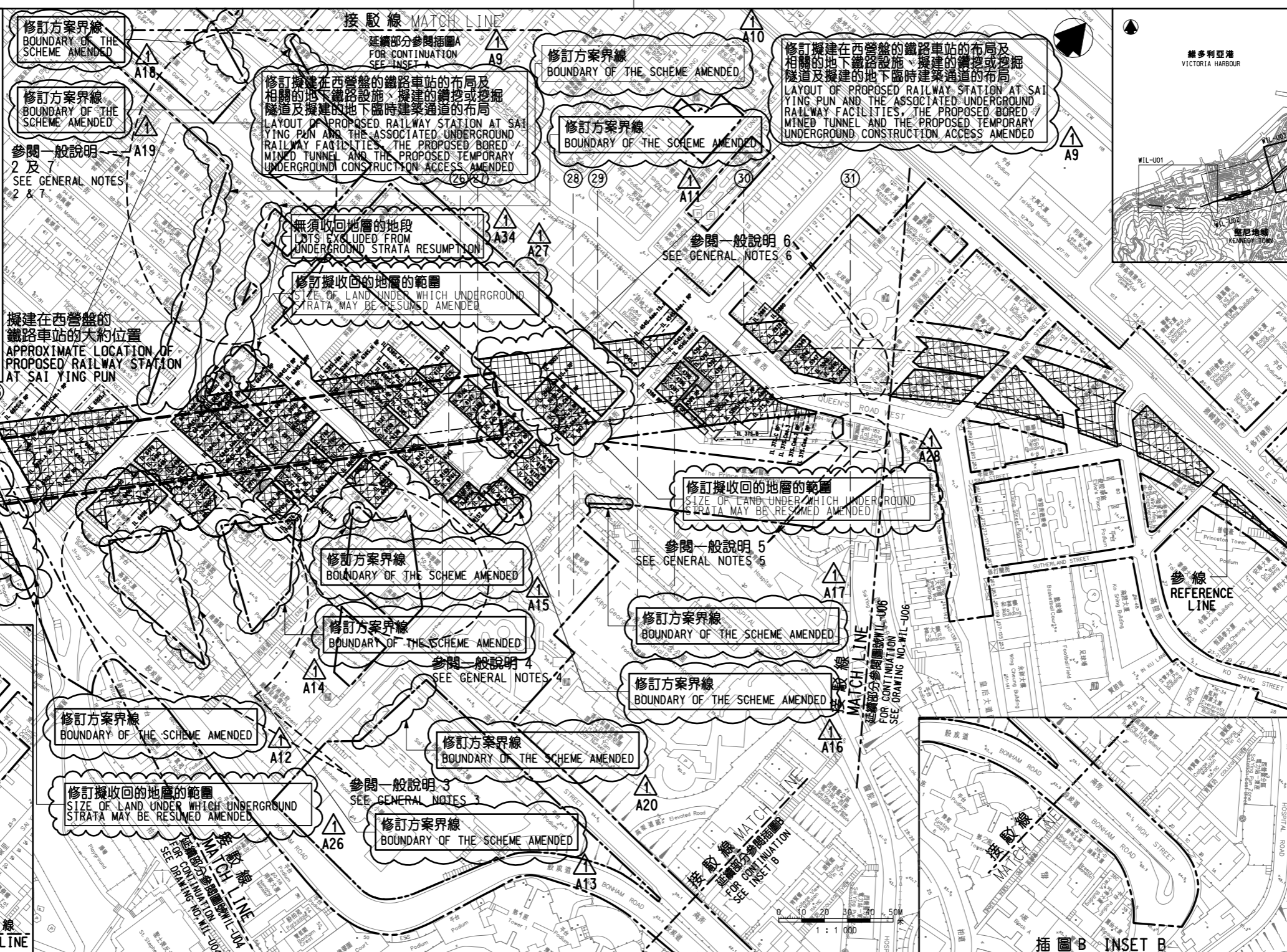


圖例 LEGEND

- 方案界線
BOUNDARY OF THE SCHEME
- 可被收回地層的土地
LAND UNDER WHICH UNDERGROUND STRATA MAY BE RESUMED
- 可被收回的地層
UNDERGROUND STRATA WHICH MAY BE RESUMED
- 擬建的鐵路車站
PROPOSED RAILWAY STATION
- 擬建的路軌中線
PROPOSED RAILWAY TRACK CENTRE LINE
- 地稅界線
LOT BOUNDARY
- 參照線
REFERENCE LINE
- 參照線標記
REFERENCE LINE MARK
- 內地段
INLAND LOT
- 剩餘部分
REMAINING PORTION
- 及其延伸部分
AND THE EXTENSION THEREOF
- 分區
SECTION
- 小分區
SUB-SECTION
- 圖則修改
DRAWING REVISION
- 修訂參照線號(參看憲報公告)
AMENDMENT REFERENCE NUMBER (SEE GAZETTE NOTICE)
- 修訂範圍
AMENDMENT AREA



- 一般說明 GENERAL NOTES**
- 收回地層的細節在圖則第WIL-U10至WIL-U13號顯示。
DETAILS OF UNDERGROUND STRATA RESUMPTION ARE SHOWN IN DRAWING NOS. WIL-U10 TO WIL-U13.
 - 收回的地層在圖則第WIL-U09號中以參照D-D的切面立視圖顯示。
UNDERGROUND STRATA TO BE RESUMED ARE SHOWN IN THE SECTIONAL ELEVATION ALONG THE REFERENCE LINE D-D IN DRAWING NO. WIL-U09.
 - 收回的地層在圖則第WIL-U08號中以參照E-E的切面立視圖顯示。
UNDERGROUND STRATA TO BE RESUMED ARE SHOWN IN THE SECTIONAL ELEVATION ALONG THE REFERENCE LINE E-E IN DRAWING NO. WIL-U08.
 - 收回的地層在圖則第WIL-U09號中以參照F-F的切面立視圖顯示。
UNDERGROUND STRATA TO BE RESUMED ARE SHOWN IN THE SECTIONAL ELEVATION ALONG THE REFERENCE LINE F-F IN DRAWING NO. WIL-U09.
 - 收回的地層在圖則第WIL-U09號中以參照G-G的切面立視圖顯示。
UNDERGROUND STRATA TO BE RESUMED ARE SHOWN IN THE SECTIONAL ELEVATION ALONG THE REFERENCE LINE G-G IN DRAWING NO. WIL-U09.
 - 收回的土地在圖則第WIL-L03號顯示。
DETAILS OF LAND RESUMPTION ARE SHOWN IN DRAWING NO. WIL-L03.
 - 收回的土地在圖則第WIL-L02號顯示。
DETAILS OF LAND RESUMPTION ARE SHOWN IN DRAWING NO. WIL-L02.
 - 沿參照線的切面立視圖顯示的正/負水平基準均為約數。
THE +/- MPDS SHOWN IN THE SECTIONAL ELEVATION ALONG REFERENCE LINE ARE APPROXIMATE.

修訂表 TABLE OF AMENDMENTS

修訂日期	修訂人	修訂原因	修訂內容		
REV	DATE	BY	DESCRIPTION		
25	AUG 2008	OC	DN	PP	修訂項目 A9 至 A20, A26 至 A28 及 A34
AMENDMENT ITEMS A9 TO A20, A26 TO A28 AND A34					

何爾禮 MATTHEW P.K. HO
 路政署
 鐵路拓展處處長(1)
 GOVERNMENT ENGINEER/
 RAILWAY DEVELOPMENT (1)
 HIGHWAYS DEPARTMENT

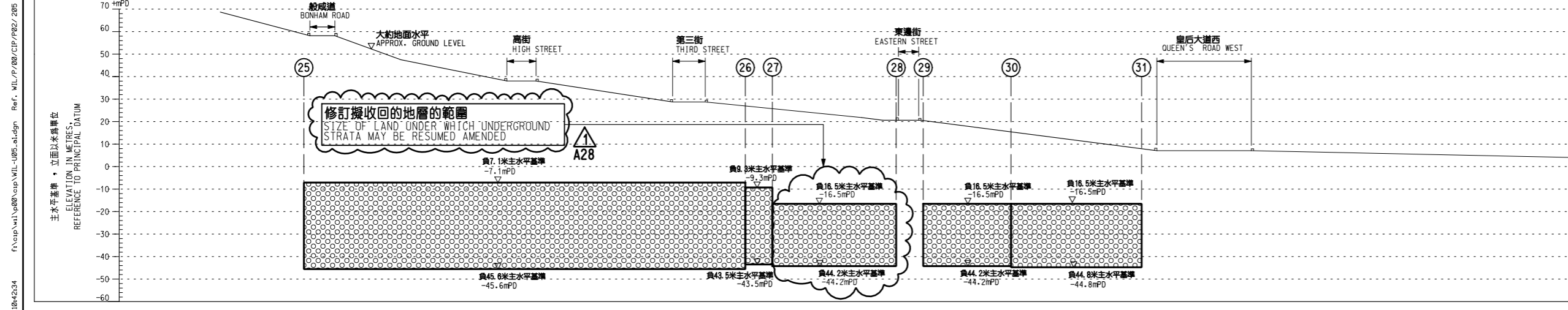
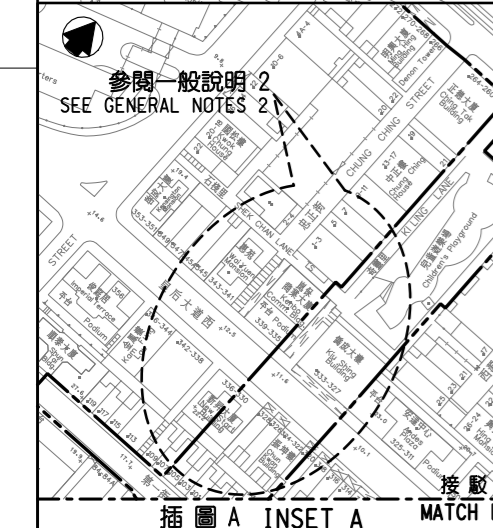
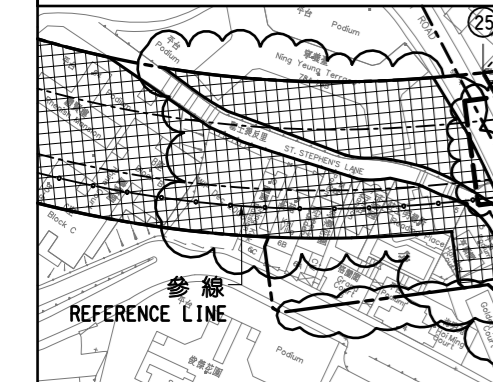
圖則名稱 DRAWING TITLE
鐵路條例(第519章)
地下鐵路(「地鐵」) - 西港島線
收回地層圖則 13頁的第5頁
 RAILWAYS ORDINANCE (CHAPTER 519)
 MASS TRANSIT RAILWAY (MTR) - WEST ISLAND LINE
 UNDERGROUND STRATA RESUMPTION PLAN
 SHEET 5 OF 13

圖號 DRAWING NO. **WIL-U05** 比例 SCALE 1:1000 (A1)
 或如顯示 OR AS SHOWN

香港特別行政區政府
 THE GOVERNMENT OF THE HONG KONG SPECIAL ADMINISTRATIVE REGION

路政署
 HIGHWAYS DEPARTMENT

鐵路拓展處
 RAILWAY DEVELOPMENT OFFICE



沿參照線的切面立視圖 SECTIONAL ELEVATION ALONG REFERENCE LINE