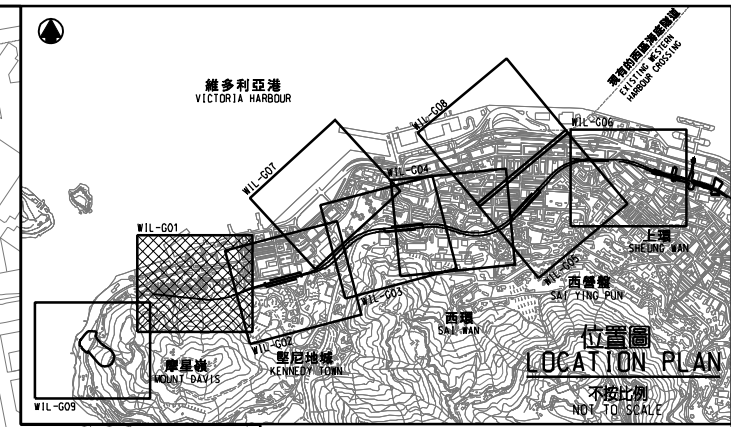


WIL-G01

**圖例 LEGEND**

- 方案界線  
BOUNDARY OF THE SCHEME
- 擬建的鐵路中線  
PROPOSED RAILWAY TRACK CENTRE LINE
- 擬建的車站入口 / 通風大樓 / 通風井 / 其他鐵路設施  
PROPOSED STATION ENTRANCES / VENTILATION BUILDINGS / VENTILATION SHAFTS / OTHER RAILWAY FACILITIES
- 擬建的鐵路設施(地下)  
PROPOSED RAILWAY FACILITIES (UNDERGROUND)
- 擬建的臨時設施(地下)  
PROPOSED TEMPORARY FACILITIES (UNDERGROUND)
- 擬建的鑽挖或掘掘隧道  
PROPOSED BORED / MINED TUNNEL
- 擬採用鑽挖或掘掘法興建的鐵路設施  
PROPOSED RAILWAY FACILITIES BY BORED / MINED METHOD
- 擬建的地下臨時建築通道  
PROPOSED TEMPORARY UNDERGROUND CONSTRUCTION ACCESS
- 擬用作興建鐵路設施的臨時工地  
PROPOSED TEMPORARY WORKS SITES FOR CONSTRUCTION OF RAILWAY FACILITIES
- 擬設置地盤設施的臨時施工區  
PROPOSED TEMPORARY WORKS AREA FOR SITE FACILITIES
- 圖則修改  
DRAWING REVISION
- 修改參考編號(參考憲報公告)  
MODIFICATION REFERENCE NUMBER (SEE GAZETTE NOTICE)
- 修改範圍  
MODIFICATION AREA

**擬建的沿海臨時躉船起卸設施的大約位置**  
APPROXIMATE LOCATION OF PROPOSED TEMPORARY BARGE LOADING FACILITIES ALONG SEAWALL



- 一般說明 GENERAL NOTES**
- 切面圖所示鐵路設施的形狀和輪廓均屬示意性質。GEOMETRY AND CONFIGURATION OF RAILWAY FACILITIES SHOWN IN SECTIONS ARE SCHEMATIC.
  - 所有在劃定方案界線內的道路(包括行車道、行人徑及露天地方)無論有否在圖則中顯示,都有可能永久或暫時封閉或大幅改動。ALL ROADS INCLUDING CARRIAGEWAYS, FOOTPATHS AND OPEN PLACE WITHIN THE BOUNDARY OF THE SCHEME, WHETHER OR NOT SHOWN ON THE DRAWINGS MAY BE CLOSED OR ALTERED SUBSTANTIALLY ON A PERMANENT OR TEMPORARY BASIS.
  - 除非圖則中特別註明,否則在方案界線內,或與方案界線毗鄰的所有建築物的汽車通道及行人通道,包括逃生路徑,將會保留。UNLESS NOTED OTHERWISE ON THE DRAWINGS, VEHICULAR AND PEDESTRIAN ACCESSES INCLUDING MEANS OF ESCAPE TO AND FROM ALL BUILDINGS WITHIN OR ADJACENT TO THE BOUNDARY OF THE SCHEME ARE TO BE MAINTAINED.
  - 所有水平均為約數,以米為單位,並高於香港的主水平基準。ALL LEVELS ARE APPROXIMATE AND IN METRES ABOVE HONG KONG PRINCIPAL DATUM (MPD).
  - 圖則顯示的建造方法分界線只是大概位置,有關界線可因應當時的地盤情況而作出改動。BOUNDARIES SHOWN ON DRAWINGS FOR THE CONSTRUCTION METHODS TO BE CARRIED OUT ARE APPROXIMATE ONLY, THESE BOUNDARIES MAY BE ALTERED ON SITE TO SUIT PREVAILING SITE CONDITIONS.

**減少擬建的臨時施工區的範圍及修訂方案界線**  
SIZE OF PROPOSED TEMPORARY WORKS AREA REDUCED AND BOUNDARY OF THE SCHEME AMENDED

**擬建的臨時施工區的大約位置**  
APPROXIMATE LOCATION OF PROPOSED TEMPORARY CONSTRUCTION ACCESS SHAFT

**擬建的通風井的大約位置**  
APPROXIMATE LOCATION OF PROPOSED VENTILATION SHAFT

**現有前堅尼地城警察宿舍A座及C座將會拆卸**  
EXISTING BLOCK A AND BLOCK C OF EX-POLICE QUARTERS KENNEDY TOWN TO BE DEMOLISHED

**AUTHORIZED BY CHIEF EXECUTIVE IN COUNCIL**  
經行政長官會同行政會議批准

**修改表 TABLE OF AMENDMENTS**

修改日期 DATE	由 BY	核對 SUB	負責 APP	修改項目 M1 MODIFICATION ITEM M1	說明 DESCRIPTION
12 NOV 2009	KW	DN	PP	修改項目 M1 MODIFICATION ITEM M1	

批准發出 APPROVED FOR ISSUE  
發出日期 DATE OF ISSUE

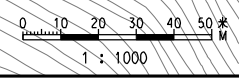
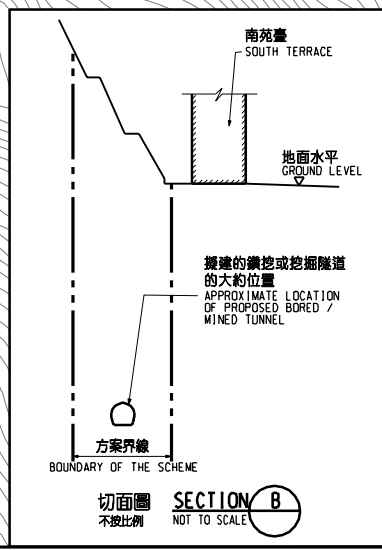
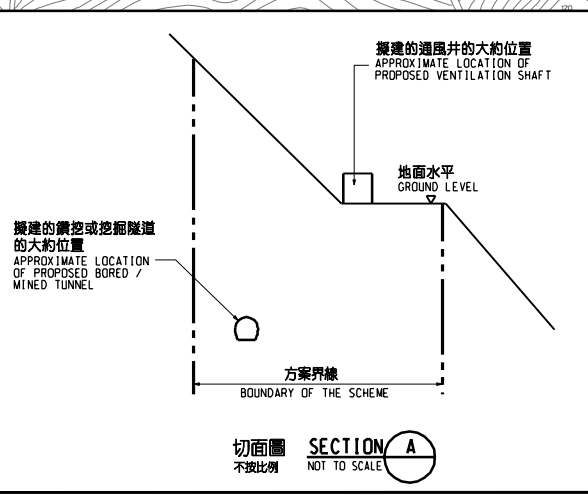
林超雄 LAM CHIU HUNG  
路政署 鐵路拓展處處長(1)  
GOVERNMENT ENGINEER / RAILWAY DEVELOPMENT (1)  
HIGHWAYS DEPARTMENT

**鐵路條例(第519章)**  
**地下鐵路(「地鐵」) - 西港島線**  
**總體規劃圖則 9頁的第1頁**

RAILWAYS ORDINANCE (CHAPTER 519)  
MASS TRANSIT RAILWAY (MTR) - WEST ISLAND LINE  
GENERAL LAYOUT PLAN SHEET 1 OF 9

圖號 DRAWING NO. **WIL-G01**  
比例 SCALE **1:1000 (A1)**  
或如圖示 OR AS SHOWN

**香港特別行政區政府**  
THE GOVERNMENT OF THE HONG KONG SPECIAL ADMINISTRATIVE REGION  
**路政署**  
HIGHWAYS DEPARTMENT  
**鐵路拓展處**  
RAILWAY DEVELOPMENT OFFICE



13/3/2009 13:25:10 D:\Print\Frontier\_Leung\3\6\09\WIL-G01\WIL-G01.dwg 1:1000 13/3/2009 13:25:10