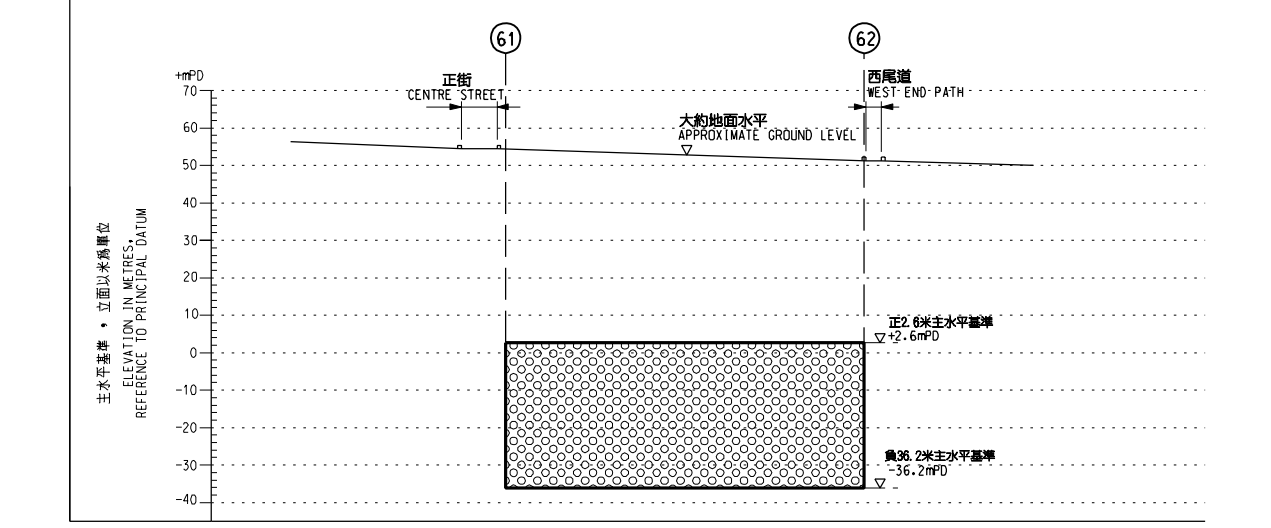
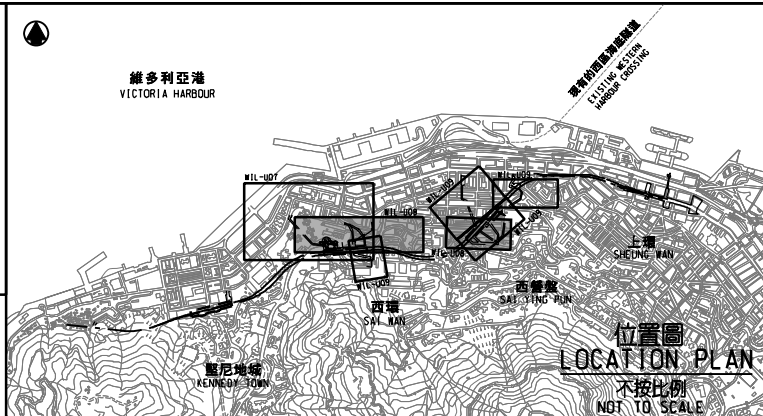


一般說明 GENERAL NOTES

- 收回地層的細節在圖則第WIL-U03至WIL-U13號顯示。
DETAILS OF UNDERGROUND STRATA RESUMPTION ARE SHOWN IN DRAWING NOS. WIL-U03 TO WIL-U13.
- 本圖則應與圖則第WIL-U03, WIL-U04及WIL-U05號並閱。
THIS DRAWING SHALL BE READ IN CONJUNCTION WITH DRAWING NOS. WIL-U03, WIL-U04 & WIL-U05.
- 沿參線的切面立視圖顯示的正/負主水平基準均為約數。
THE +/- mPDs SHOWN IN THE SECTIONAL ELEVATION ALONG REFERENCE LINE ARE APPROXIMATE.



圖例 LEGEND

- 方案界線
BOUNDARY OF THE SCHEME
- 可收回的地層
LAND UNDER WHICH UNDERGROUND STRATA MAY BE RESUMED
- 可收回的地層
UNDERGROUND STRATA WHICH MAY BE RESUMED
- 可收回的地層
LAND UNDER WHICH UNDERGROUND STRATA MAY BE RESUMED. 在該地層內的任何現有樁柱及基礎將不會被收回。
UNDERGROUND STRATA WHICH MAY BE RESUMED. ANY EXISTING PILES AND FOUNDATIONS LOCATED WITHIN SUCH STRATA WILL NOT BE RESUMED
- 可收回的地層
UNDERGROUND STRATA WHICH MAY BE RESUMED. 在該地層內的任何現有樁柱及基礎將不會被收回。
UNDERGROUND STRATA WHICH MAY BE RESUMED. ANY EXISTING PILES AND FOUNDATIONS LOCATED WITHIN SUCH STRATA WILL NOT BE RESUMED
- 擬建的鐵路車站
PROPOSED RAILWAY STATION
- 擬建的鐵路中線
PROPOSED RAILWAY TRACK CENTRE LINE
- 地段界線
LOT BOUNDARY
- 參線標記
REFERENCE LINE MARK
- 參線
REFERENCE LINE
- 內地段
INLAND LOT
- 餘地
REMAINING PORTION
- 及其延伸部分
AND THE EXTENSION THERETO
- 分段
SECTION
- 小分段
SUB-SECTION
- 圖則修改
DRAWING REVISION
- 更正參線編號(參看圖則公告)
CORRECTION REFERENCE NUMBER (SEE GAZETTE NOTICE)
- 更正範圍
CORRECTION AREA

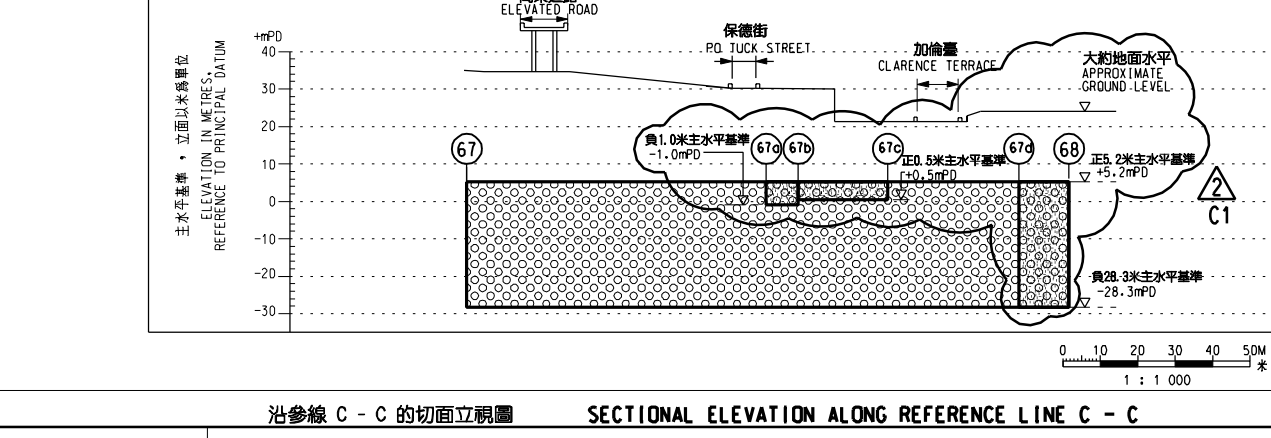
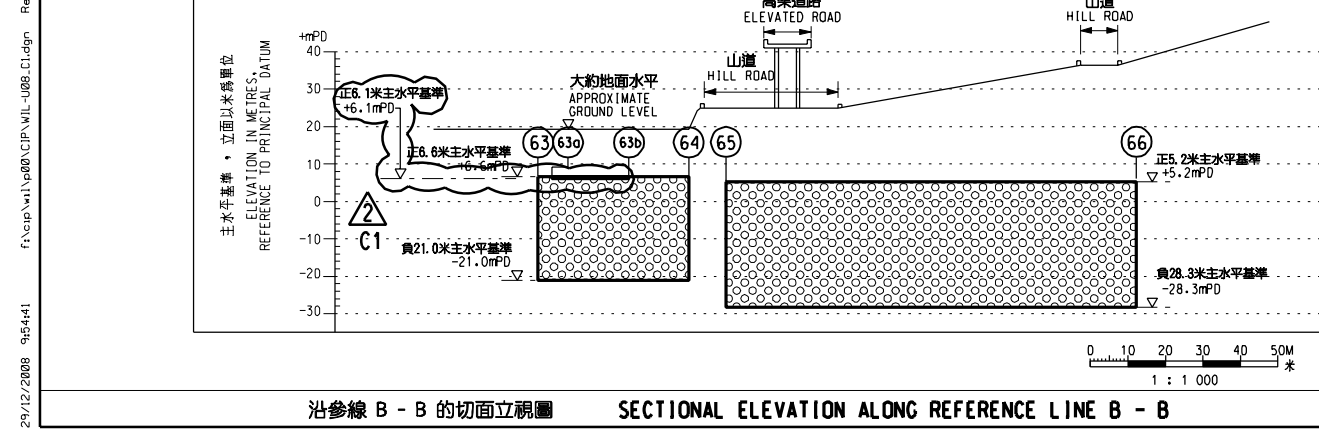
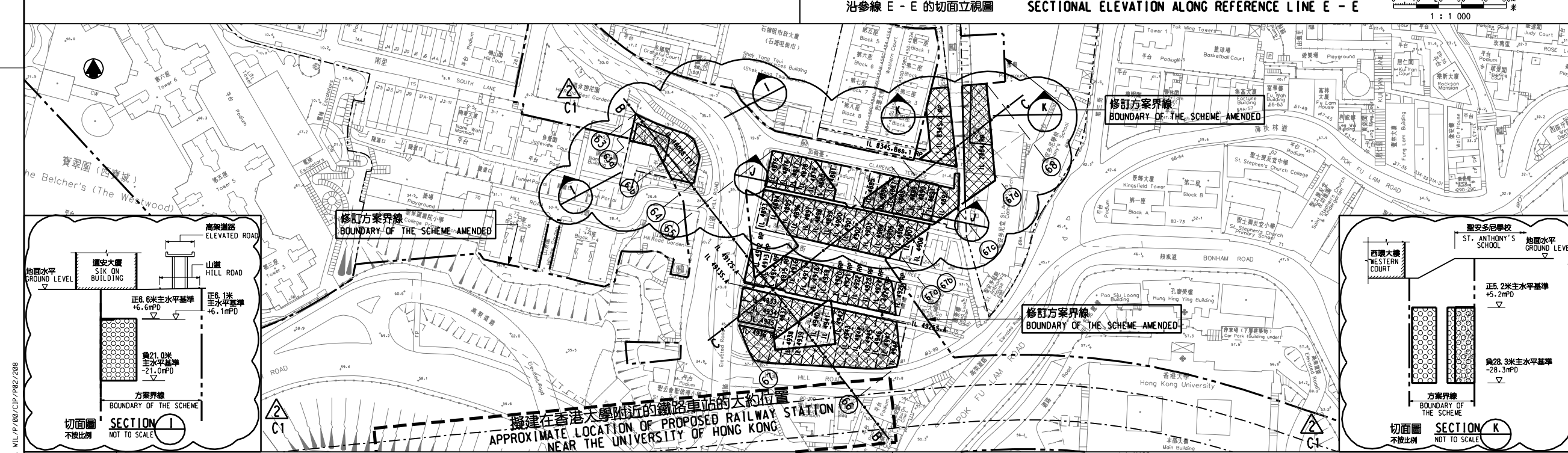
日期 DATE	由 BY	類別 SUB	說明 DESCRIPTION
2010年12月29日 29 DEC 2010	KW	DN	修正項目 C1 CORRECTION ITEM C1
2010年12月29日 29 DEC 2010	DN	PP	修正項目 A 5, A 6, A 8 至 A 16, A 20, A 30 及 A 34 AMENDMENT ITEMS A 5, A 6, A 8 TO A 16, A 20, A 30 AND A 34

林超雄
LIN CHIU HUNG

核准發出
APPROVED FOR ISSUE

發日期
DATE OF ISSUE

圖則名稱
DRAWING TITLE



鐵路條例(第519章)
地下鐵路(「地鐵」) - 西港島線
收回地層圖則 13頁的第8頁

RAILWAYS ORDINANCE (CHAPTER 519)
MASS TRANSIT RAILWAY (MTR) - WEST ISLAND LINE
UNDERGROUND STRATA RESUMPTION PLAN
SHEET 8 OF 13

圖號 DRAWING NO. WIL-U08

比例 SCALE 1:1000 (A1)

或如顯示
OR AS SHOWN

香港特別行政區政府
THE GOVERNMENT OF THE HONG KONG
SPECIAL ADMINISTRATIVE REGION

路政署
HIGHWAYS DEPARTMENT

鐵路拓展處
RAILWAY DEVELOPMENT OFFICE

29/12/2008 9:54:41 F:\snp\w1\p80\CIP\WIL-U08_C1.dgn Ref: WIL-U03/CIP/P02/208