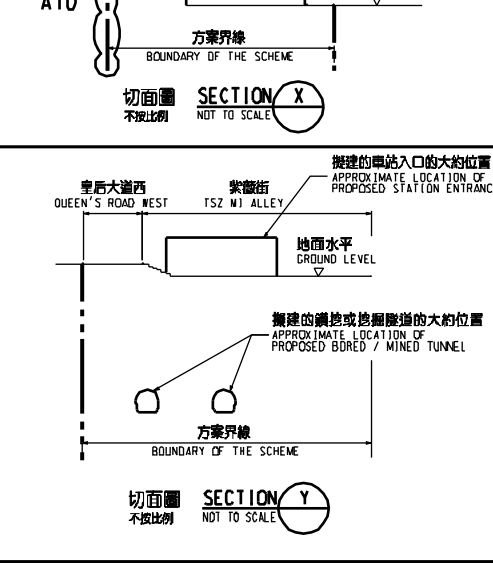
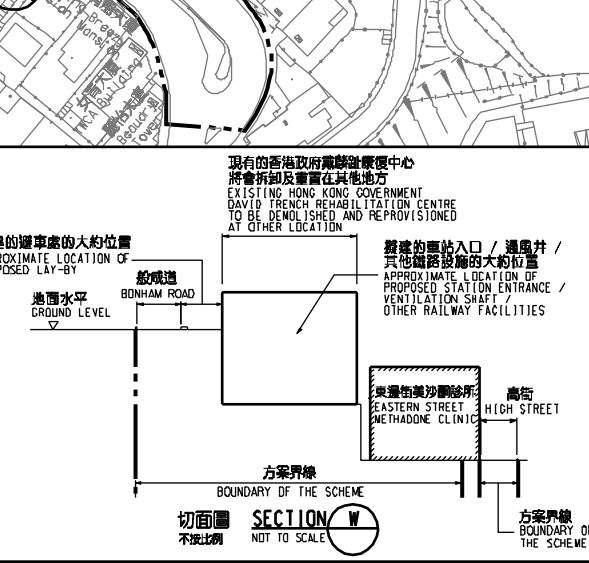
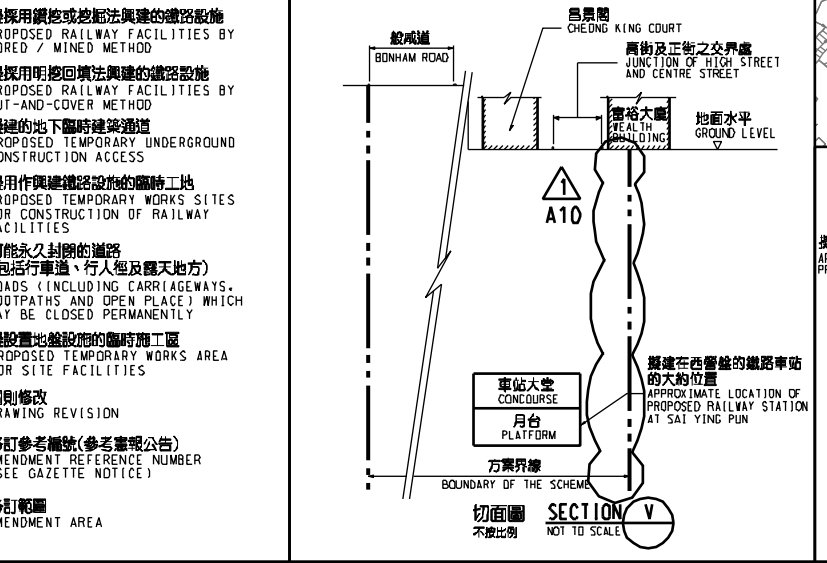
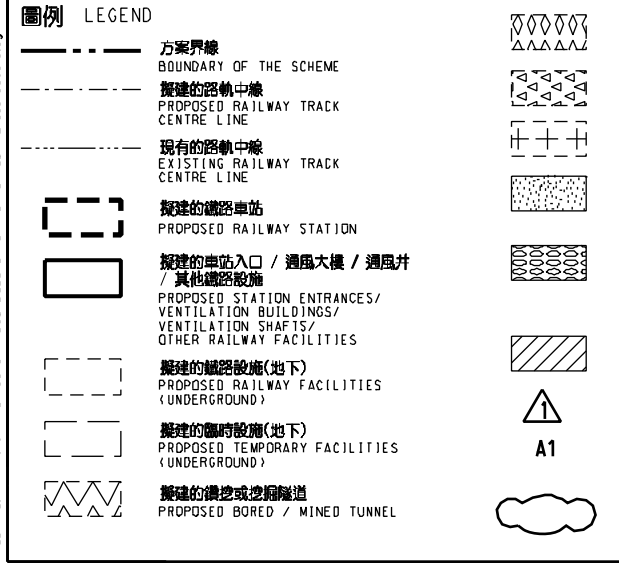


**說明 NOTES**

此圖根據第WIL-G05號(修改1)圖則制訂, 以淺藍色標明將暫時封閉的梅芳街兒童遊樂場。

THIS DRAWING IS PREPARED BASED ON DRAWING NO. WIL-G05 (REVISION 1) AND IS INTENDED TO SHOW THE TEMPORARY CLOSURE OF MUI FONG STREET CHILDREN'S PLAYGROUND (HIGHLIGHTED IN LIGHT BLUE).

- 一般說明 GENERAL NOTES**
- 切面圖所示鐵路設施的形狀和輪廓均屬示意性質。GEOMETRY AND CONFIGURATION OF RAILWAY FACILITIES SHOWN IN SECTIONS ARE SCHEMATIC.
  - 所有在制定方案界線的道路(包括行車道、行人徑及露天地方), 無論有否在圖則中顯示, 都有可能永久或暫時封閉或大為改動。ALL ROADS INCLUDING CARRIAGEWAYS, FOOTPATHS AND OPEN PLACE WITHIN THE BOUNDARY OF THE SCHEME, WHETHER OR NOT SHOWN ON THE DRAWINGS MAY BE CLOSED OR ALTERED SUBSTANTIALLY ON A PERMANENT OR TEMPORARY BASIS.
  - 除非圖則中特別註明, 否則在方案界線內, 或與方案界線毗鄰的所有建築物的汽車通道及行人通道, 包括逃生通道, 將會保留。UNLESS NOTED OTHERWISE ON THE DRAWINGS, VEHICULAR AND PEDESTRIAN ACCESSES INCLUDING MEANS OF ESCAPE TO AND FROM ALL BUILDINGS WITHIN OR ADJACENT TO THE BOUNDARY OF THE SCHEME ARE TO BE MAINTAINED.
  - 所有水平均為約數, 以米為單位, 並高於香港的主水平基準。ALL LEVELS ARE APPROXIMATE AND IN METRES ABOVE HONG KONG PRINCIPAL DATUM (HPD).
  - 圖則顯示的建造方法分界線只是大概位置, 有關界線可因應當時的地盤情況而作出改動。BOUNDARIES SHOWN ON DRAWINGS FOR THE CONSTRUCTION METHODS TO BE CARRIED OUT ARE APPROXIMATE ONLY. THESE BOUNDARIES MAY BE ALTERED ON SITE TO SUIT PREVAILING SITE CONDITIONS.



**修訂表 TABLE OF AMENDMENTS**

修訂號 REV.	日期 DATE	修訂人 BY	核對人 SUB	用途 APP	說明 DESCRIPTION

**SIGNED**

簽發日期 DATE OF ISSUE: 19/1/2015

簽發人: 陸耀華 LUK YIU WAH  
 職銜: 鐵路發展處工程師(2-1)  
 CHIEF ENGINEER / RAILWAY DEVELOPMENT (2-1)  
 HIGHWAYS DEPARTMENT

**鐵路條例(第519章) 地下鐵路(「地鐵」) - 西港島綫 暫時封閉梅芳街兒童遊樂場**

RAILWAYS ORDINANCE (CHAPTER 519) MASS TRANSIT RAILWAY (MTR) - WEST ISLAND LINE TEMPORARY CLOSURE OF MUI FONG STREET CHILDREN'S PLAYGROUND

圖號 DRAWING NO.: WIL/G05/0008/5

比例 SCALE: 1:1000 (A1) 或如顯示 OR AS SHOWN

**香港特別行政區政府**  
 THE GOVERNMENT OF THE HONG KONG  
 SPECIAL ADMINISTRATIVE REGION

**路政署**  
 HIGHWAYS DEPARTMENT

**鐵路拓展處**  
 RAILWAY DEVELOPMENT OFFICE