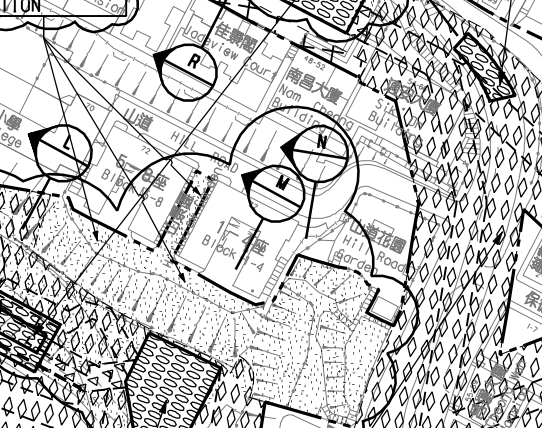
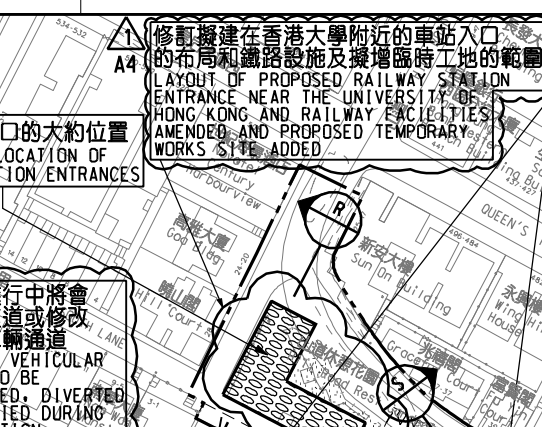
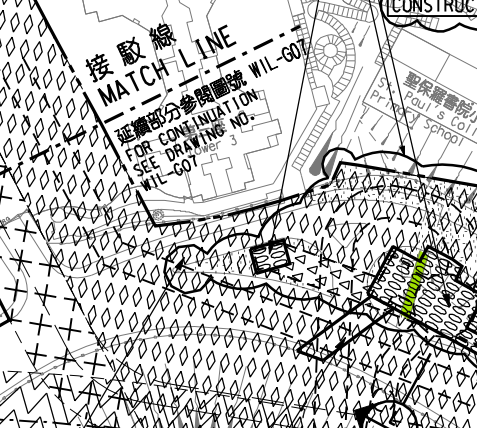
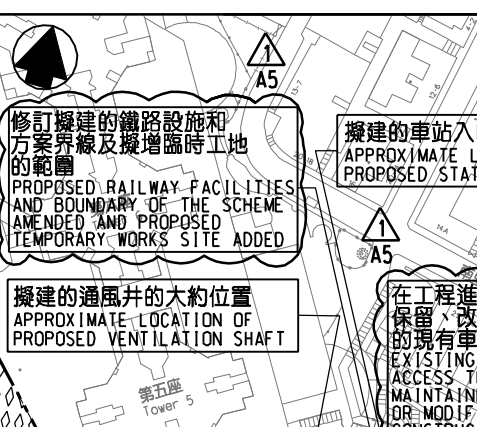
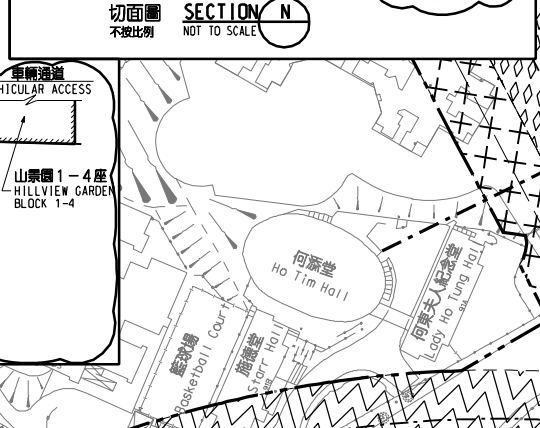
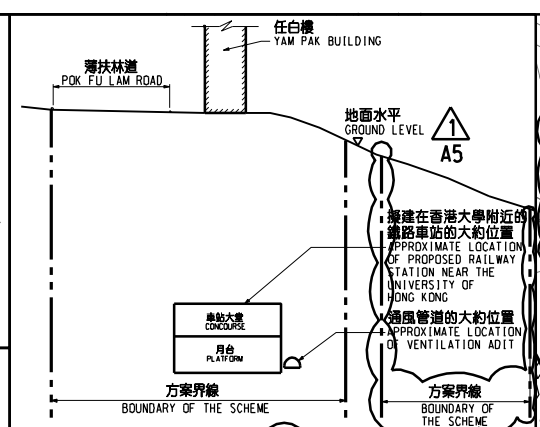
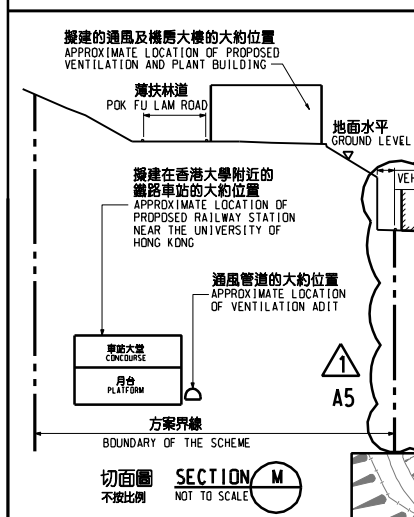
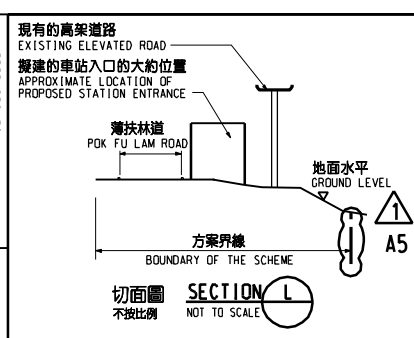


WIL/G03/0005/4
DRAWING NO.



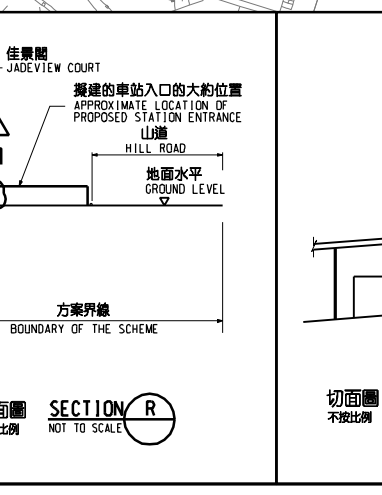
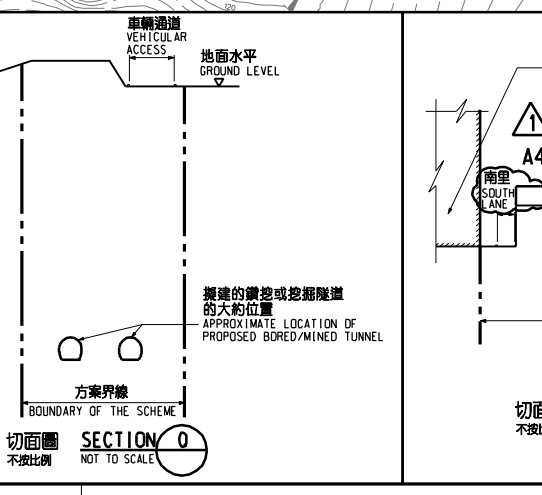
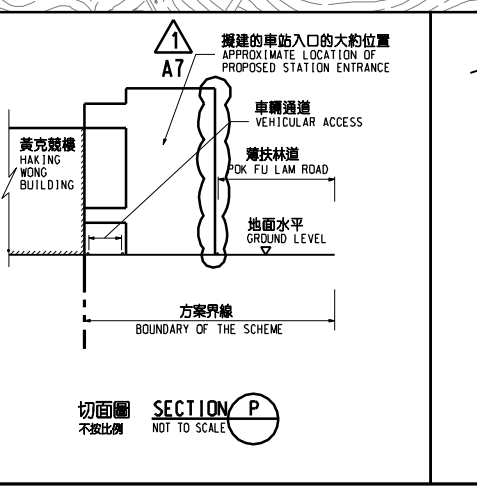
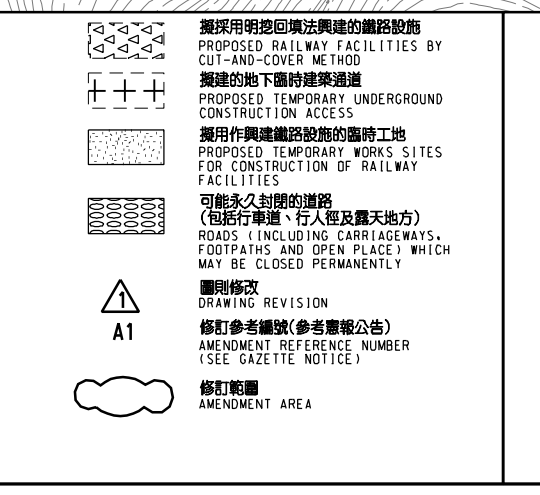
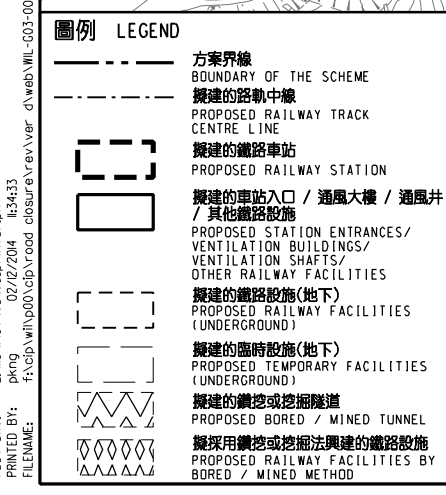
說明 NOTES

此圖根據第WIL-G03號(修改 1)圖則制訂, 以黃色標明將永久封閉的薄扶林道的行人路路段, 以及以綠色標明將永久封閉毗鄰寶翠園的行人路路段。

THIS DRAWING IS PREPARED BASED ON DRAWING NO. WIL-G03 (REVISION 1) AND IS INTENDED TO SHOW A SECTION OF FOOTPATH OF POK FU LAM ROAD (HIGHLIGHTED IN YELLOW) AND A SECTION OF FOOTPATH NEAR THE BELCHER'S (HIGHLIGHTED IN GREEN) TO BE PERMANENTLY CLOSED.



- 一般說明 GENERAL NOTES**
- 切面圖所示鐵路設施的形狀和輪廓均屬示意性質。GEOMETRY AND CONFIGURATION OF RAILWAY FACILITIES SHOWN IN SECTIONS ARE SCHEMATIC.
 - 所有在劃定方案界線內的道路(包括行車道、行人徑及露天地方), 無論有否在圖則中顯示, 都有可能永久或暫時封閉或大幅改動。ALL ROADS INCLUDING CARRIAGEWAYS, FOOTPATHS AND OPEN PLACE WITHIN THE BOUNDARY OF THE SCHEME, WHETHER OR NOT SHOWN ON THE DRAWINGS MAY BE CLOSED OR ALTERED SUBSTANTIALLY ON A PERMANENT OR TEMPORARY BASIS.
 - 除非圖則中特別註明, 否則在方案界線內, 或與方案界線毗鄰的所有建築物的汽車通道及行人通道, 包括逃生路徑, 將會保留。UNLESS NOTED OTHERWISE ON THE DRAWINGS, VEHICULAR AND PEDESTRIAN ACCESSES INCLUDING MEANS OF ESCAPE TO AND FROM ALL BUILDINGS WITHIN OR ADJACENT TO THE BOUNDARY OF THE SCHEME ARE TO BE MAINTAINED.
 - 所有水平均為約數, 以米為單位, 並高於香港的主水平基準。ALL LEVELS ARE APPROXIMATE AND IN METRES ABOVE HONG KONG PRINCIPAL DATUM (mPD).
 - 圖則顯示的建造方法分界線只是大概位置, 有關界線可因應當時的地盤情況而作出改動。BOUNDARIES SHOWN ON DRAWINGS FOR THE CONSTRUCTION METHODS TO BE CARRIED OUT ARE APPROXIMATE ONLY. THESE BOUNDARIES MAY BE ALTERED ON SITE TO SUIT PREVAILING SITE CONDITIONS.



修訂表
TABLE OF AMENDMENTS

修訂 REV	日期 DATE	繪圖 BY	校對 SUB	負責 APP	說明 DESCRIPTION

SIGNED

陸耀華 LUK YIU WAH
陸政署
鐵路發展處工程師(2-1)
CHIEF ENGINEER/
RAILWAY DEVELOPMENT (2-1)
HIGHWAYS DEPARTMENT

28/11/2014
發出日期 DATE OF ISSUE

鐵路條例(第519章)
地下鐵路(「地鐵」) - 西港島線
永久封閉薄扶林道行人路路段和
毗鄰寶翠園的行人路路段
RAILWAYS ORDINANCE (CHAPTER 519)
MASS TRANSIT RAILWAY (MTR) - WEST ISLAND LINE
PERMANENT CLOSURE OF A SECTION OF
FOOTPATH OF POK FU LAM ROAD AND A
SECTION OF FOOTPATH NEAR THE BELCHER'S

圖號 DRAWING NO.
WIL/G03/0005/4

比例 SCALE
1:1000 (A1)
或如顯示
AS SHOWN

香港特別行政區政府
THE GOVERNMENT OF THE HONG KONG
SPECIAL ADMINISTRATIVE REGION

路政署
HIGHWAYS DEPARTMENT

鐵路發展處
RAILWAY DEVELOPMENT OFFICE

Plot: DRN: E:\lib\Plot\181\81\p181\inter.plt
Printed By: pking 02/12/2014 11:34:33
Filename: f:\cip\wip00\cip\wood\closure\Fev\rev1.dwg web:wil-g03-0005-4.dgn