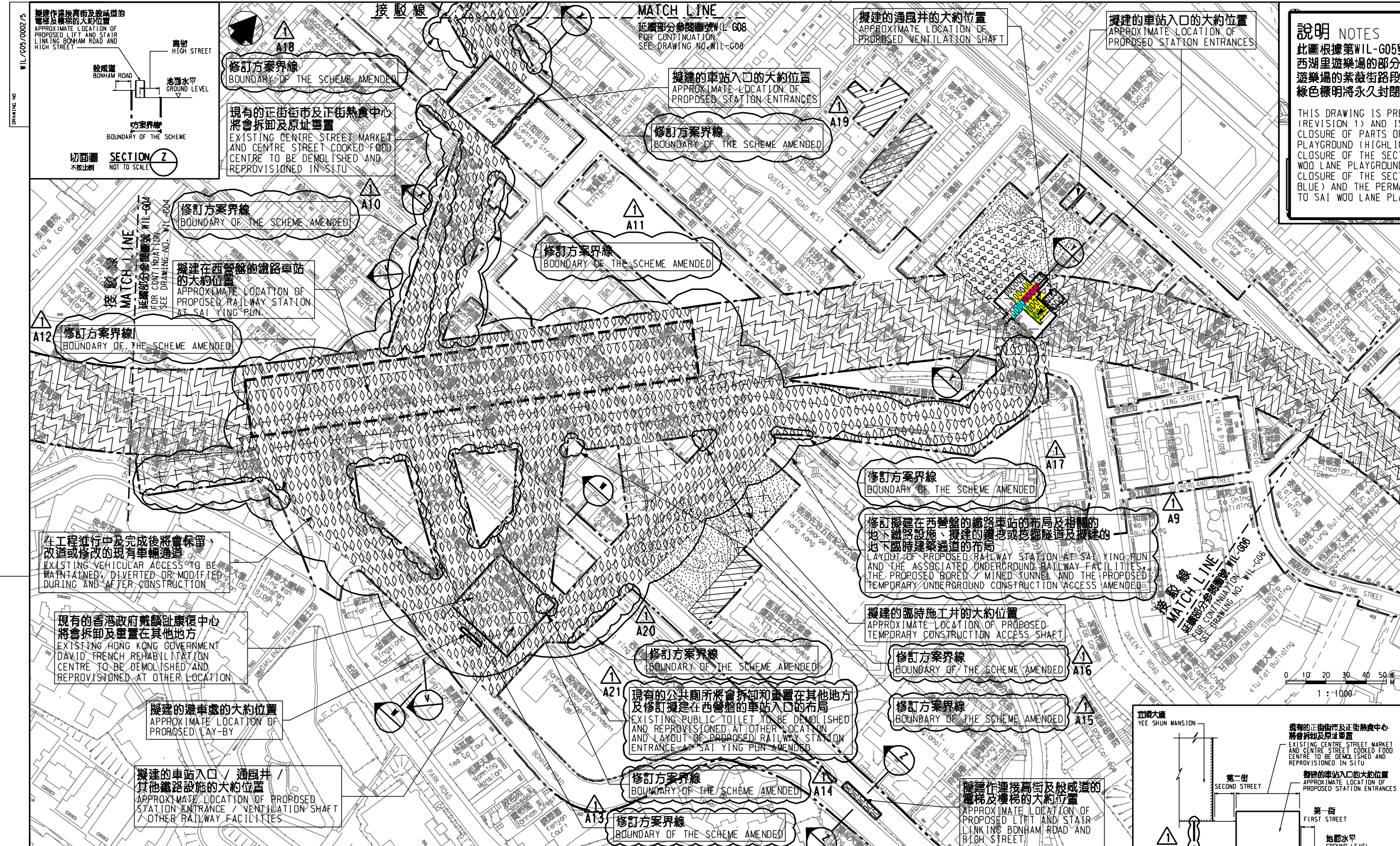
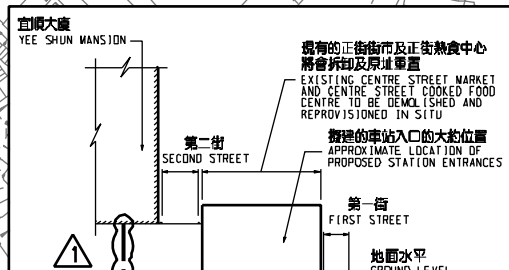
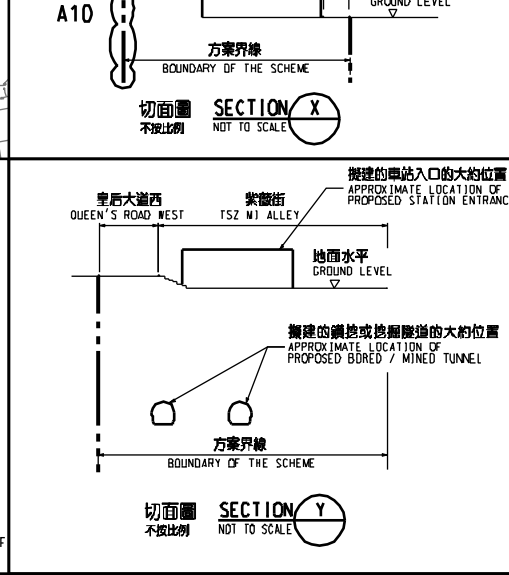
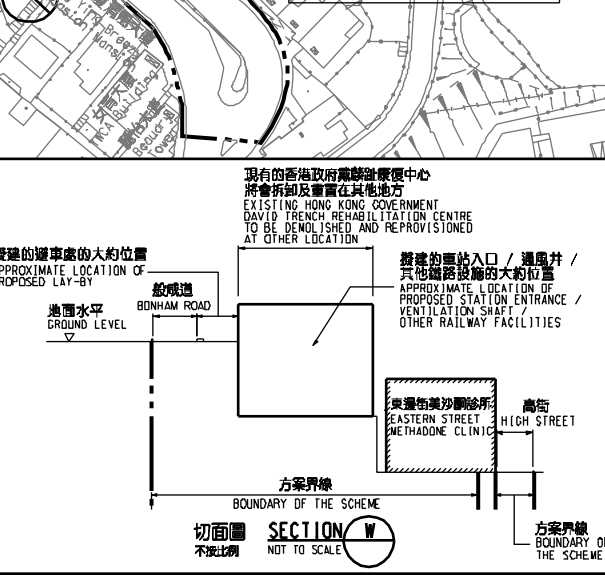
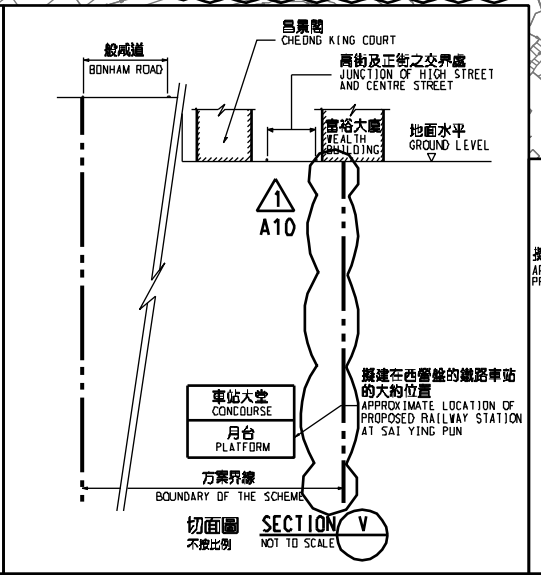
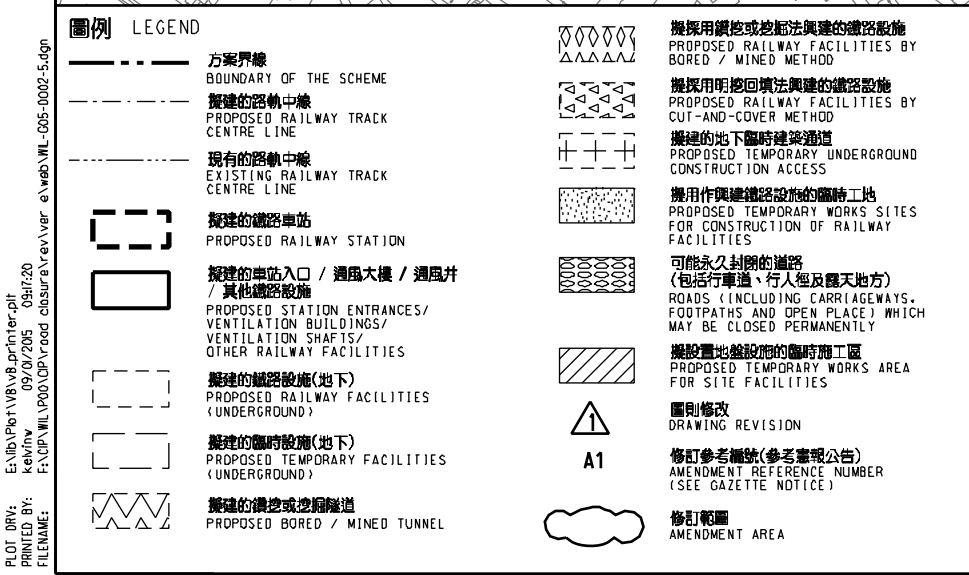


WIL/G05/0002/5
DRAWING NO.
E:\lib\p1\18\vb\p1\inter-p11
PRINTED BY: kevin
09/01/2015
FILENAME: F:\CP\WIL\100\CP\1\road\obscure\rev\1\er_e\wb\w1-05-0002-5.dgn



說明 NOTES
此圖根據第WIL-G05號(修改1)圖則制訂,以黃色標明將永久封閉西湖里遊樂場的部分休憩用地、以紅色標明將永久封閉毗鄰西湖里遊樂場的紫荊街路段、以藍色標明將永久封閉的紫荊街路段,及以綠色標明將永久封閉毗鄰西湖里遊樂場的行人路。
THIS DRAWING IS PREPARED BASED ON DRAWING NO. WIL-G05 (REVISION 1) AND IS INTENDED TO SHOW THE PERMANENT CLOSURE OF PARTS OF THE OPEN SPACE IN SAI WOO LANE PLAYGROUND (HIGHLIGHTED IN YELLOW), THE PERMANENT CLOSURE OF THE SECTION OF TSZ MI ALLEY ADJACENT TO SAI WOO LANE PLAYGROUND (HIGHLIGHTED IN RED), THE PERMANENT CLOSURE OF THE SECTION OF TSZ MI ALLEY (HIGHLIGHTED IN BLUE) AND THE PERMANENT CLOSURE OF THE FOOTPATH ADJACENT TO SAI WOO LANE PLAYGROUND (HIGHLIGHTED IN GREEN).

- 一般說明 GENERAL NOTES**
1. 剖面圖所示鐵路設施的形狀和輪廓均屬示意性質。GEOMETRY AND CONFIGURATION OF RAILWAY FACILITIES SHOWN IN SECTIONS ARE SCHEMATIC.
 2. 所有在劃定方案界線內的道路(包括行車道、行人徑及露天地方),無論有否在圖則中顯示,都有可能永久或暫時封閉或大幅改動。ALL ROADS INCLUDING CARRIAGEWAYS, FOOTPATHS AND OPEN PLACE WITHIN THE BOUNDARY OF THE SCHEME, WHETHER OR NOT SHOWN ON THE DRAWINGS MAY BE CLOSED OR ALTERED SUBSTANTIALLY ON A PERMANENT OR TEMPORARY BASIS.
 3. 除非圖則中特別註明,否則在方案界線內,或與方案界線毗鄰的所有建築物的汽車通道及行人通道,包括逃生通道,將會保留。UNLESS NOTED OTHERWISE ON THE DRAWINGS, VEHICULAR AND PEDESTRIAN ACCESSES INCLUDING MEANS OF ESCAPE TO AND FROM ALL BUILDINGS WITHIN OR ADJACENT TO THE BOUNDARY OF THE SCHEME ARE TO BE MAINTAINED.
 4. 所有水平均為約數,以米為單位,並高於香港的主水平基準。ALL LEVELS ARE APPROXIMATE AND IN METRES ABOVE HONG KONG PRINCIPAL DATUM (MPD).
 5. 圖則顯示的建造方法分界線只是大體位置,有關界線可因應當時的地盤情況而作出改動。BOUNDARIES SHOWN ON DRAWINGS FOR THE CONSTRUCTION METHODS TO BE CARRIED OUT ARE APPROXIMATE ONLY. THESE BOUNDARIES MAY BE ALTERED ON SITE TO SUIT PREVAILING SITE CONDITIONS.



修訂表 TABLE OF AMENDMENTS

修訂號 REV	日期 DATE	繪圖人 DRAWN BY	核對人 CHECKED BY	用途 APP	說明 DESCRIPTION

SIGNED
8/1/2015
發出日期 DATE OF ISSUE

陸政署 鐵路發展工程師 (2-1)
CHIEF ENGINEER RAILWAY DEVELOPMENT (2-1)
HIGHWAYS DEPARTMENT

鐵路條例(第519章)
地下鐵路(「地鐵」) - 西港島線
永久封閉西湖里遊樂場的部分休憩用地、紫荊街路段和毗鄰西湖里遊樂場的行人路

RAILWAYS ORDINANCE (CHAPTER 519)
MASS TRANSIT RAILWAY (MTR) - WEST ISLAND LINE
PERMANENT CLOSURE OF PARTS OF THE OPEN SPACE IN SAI WOO LANE PLAYGROUND, SECTIONS OF TSZ MI ALLEY AND A FOOTPATH ADJACENT TO SAI WOO LANE PLAYGROUND

圖號 DRAWING NO. WIL/G05/0002/5 比例 SCALE 1:1000 (A1) 或如顯示 OR AS SHOWN

香港特別行政區政府
THE GOVERNMENT OF THE HONG KONG SPECIAL ADMINISTRATIVE REGION
路政署
HIGHWAYS DEPARTMENT
鐵路拓展處
RAILWAY DEVELOPMENT OFFICE