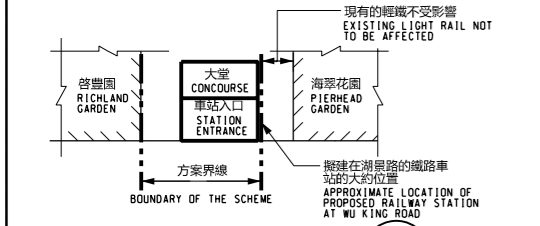
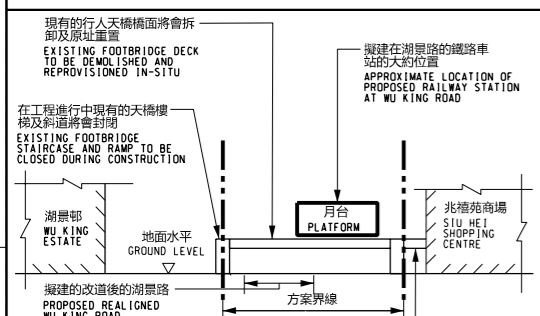


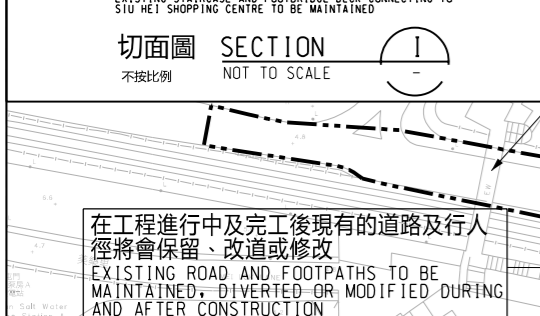
位置圖 LOCATION PLAN
不接比例 NOT TO SCALE



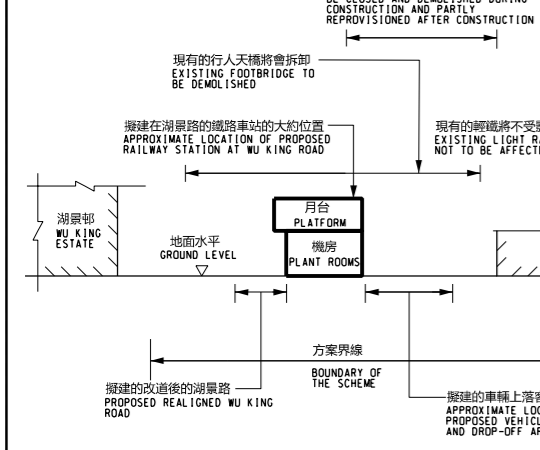
切面圖 SECTION K
不接比例 NOT TO SCALE



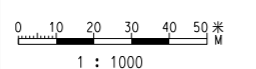
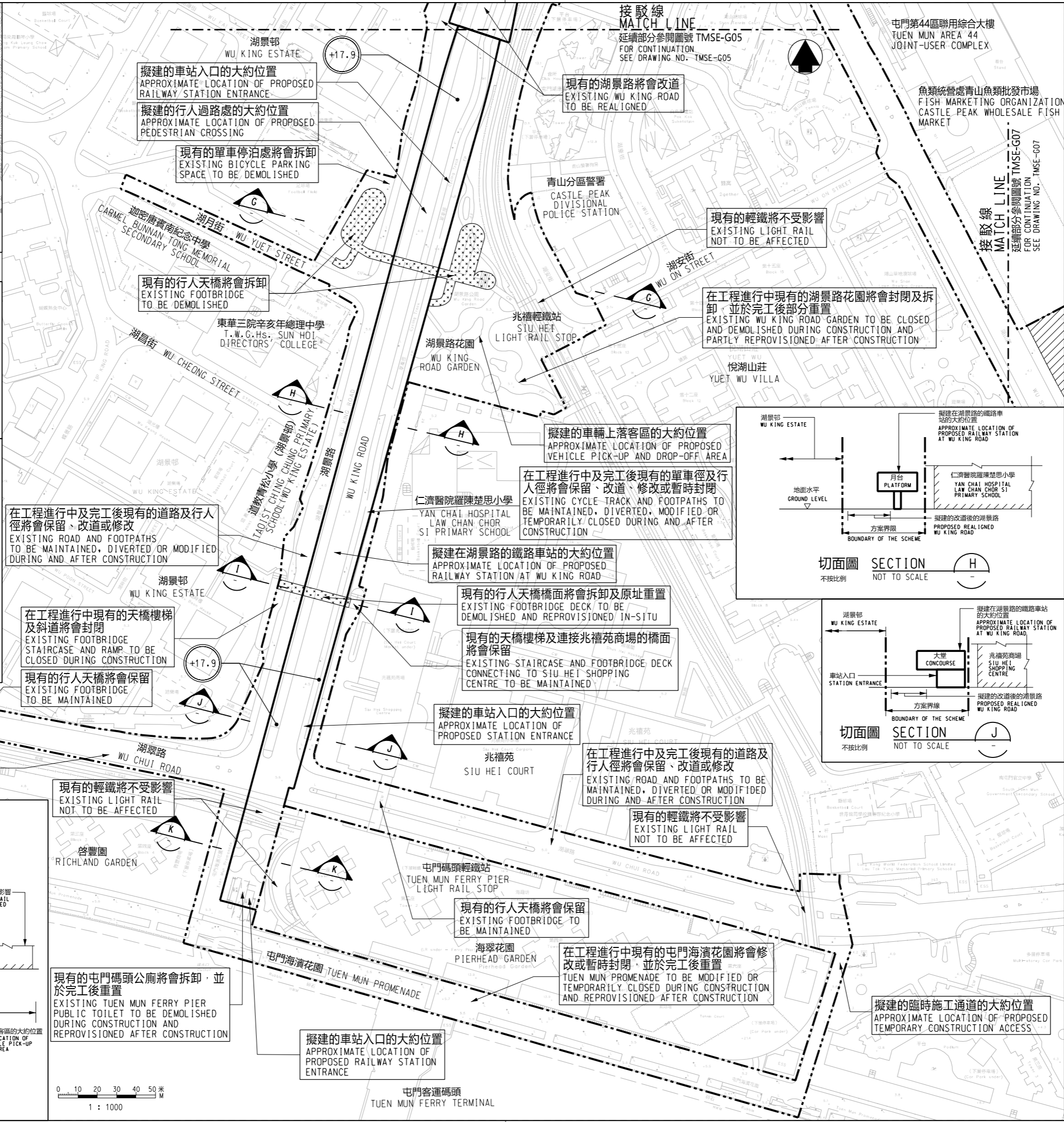
切面圖 SECTION I
不接比例 NOT TO SCALE



切面圖 SECTION J
不接比例 NOT TO SCALE



切面圖 SECTION G
不接比例 NOT TO SCALE



圖例 LEGEND:

- 方案界線 BOUNDARY OF THE SCHEME
- 擬建的鐵路車站及其設施 PROPOSED RAILWAY STATION AND ASSOCIATED FACILITIES
- 現有的港鐵車站及輕鐵站 EXISTING MTR STATION AND LIGHT RAIL STOP
- 擬建地盤設施的臨時施工區 AREA FOR SITE FACILITIES
- 現有的行人天橋將受影響 EXISTING FOOTBRIDGE TO BE AFFECTED
- 可能在其上進行填海工程或其他工程的政府前濱或海床 GOVERNMENT FORESHORE OR SEA BED OVER OR UPON WHICH RECLAMATION OR OTHER WORKS MAY BE CARRIED OUT
- +18.0 以主水平基準為依據之擬建路軌大約水平 (米) PROPOSED APPROXIMATE TRACK LEVEL IN m P.D.



切面圖 SECTION H
不接比例 NOT TO SCALE

一般說明 GENERAL NOTES

- 有關一般說明參閱圖號 TMSE-G01. FOR GENERAL NOTES, REFER TO DRAWING NO. TMSE-G01.

修改表 TABLE OF AMENDMENTS

修改日期 REV DATE	繪圖人 BY	核對人 SUB	負責 APP	說明 DESCRIPTION

SIGNED

林雨舟 LAM YU CHAU
路政署 鐵路拓展處處長 (1)
GOVERNMENT ENGINEER/
RAILWAY DEVELOPMENT (1)
HIGHWAYS DEPARTMENT

31 DEC 2021
發出日期 DATE OF ISSUE

圖則名稱 DRAWING TITLE
鐵路條例 (第519章)
屯門南延線
總體規劃圖則 8頁的第6頁

RAILWAYS ORDINANCE (CHAPTER 519)
TUEN MUN SOUTH EXTENSION
GENERAL LAYOUT PLAN SHEET 6 OF 8

圖號 DRAWING NO. TMSE-G06 比例 SCALE 1:1000 (A1) 或如圖示 OR AS SHOWN

香港特別行政區政府 THE GOVERNMENT OF THE HONG KONG SPECIAL ADMINISTRATIVE REGION
路政署 HIGHWAYS DEPARTMENT
鐵路拓展處 RAILWAY DEVELOPMENT OFFICE