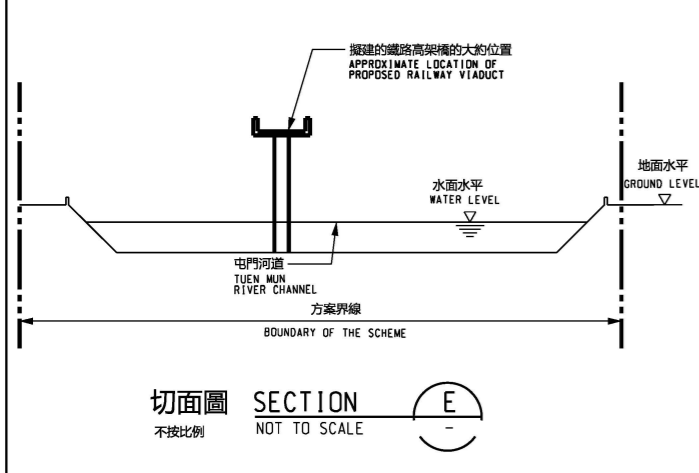
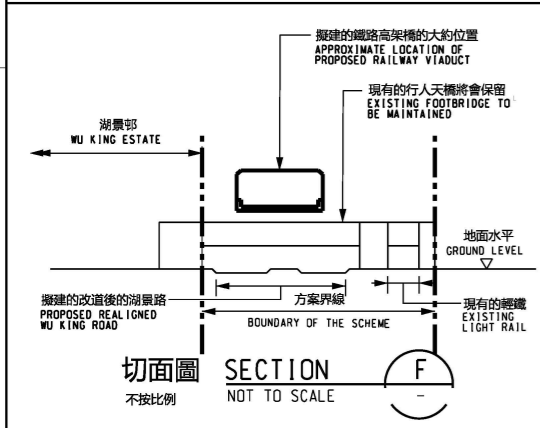


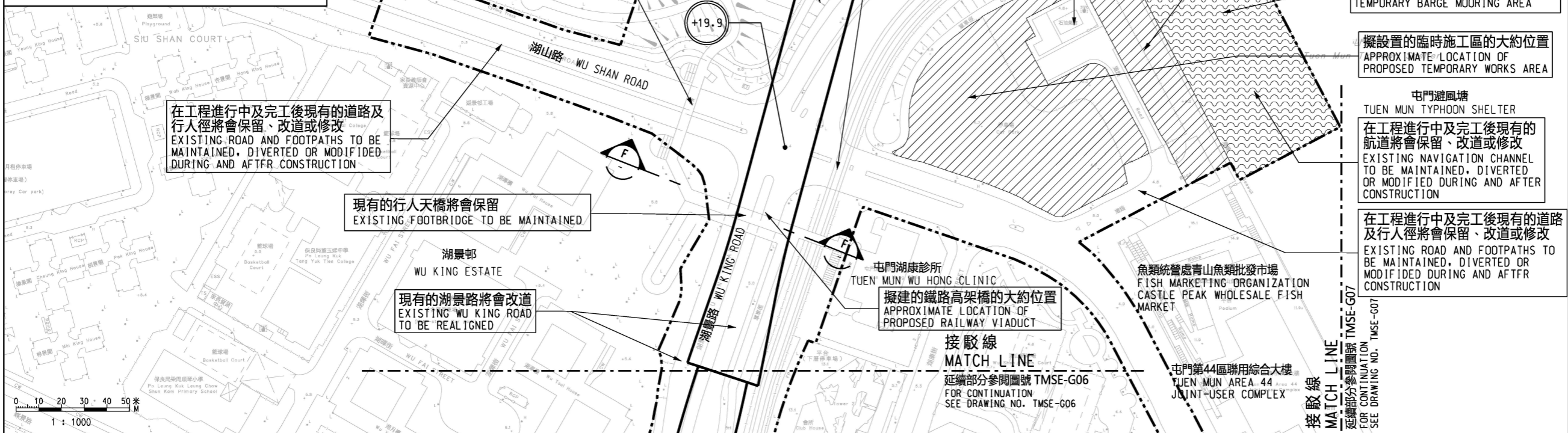
位置圖 LOCATION PLAN  
不接比例 NOT TO SCALE



切面圖 SECTION E  
不接比例 NOT TO SCALE



切面圖 SECTION F  
不接比例 NOT TO SCALE



擬建的鐵路高架橋的大約位置  
APPROXIMATE LOCATION OF PROPOSED RAILWAY VIADUCT

在工程進行中及完工後現有的屯門河道將會保留、改道或修改  
EXISTING TUEN MUN RIVER CHANNEL TO BE MAINTAINED, DIVERTED OR MODIFIED DURING AND AFTER CONSTRUCTION

在工程進行中現有位於湖山遊樂場的屯門交通安全城將會修改或封閉，並於完工後重置  
EXISTING TUEN MUN ROAD SAFETY TOWN WITHIN WU SHAN RECREATION PLAYGROUND TO BE MODIFIED OR CLOSED DURING CONSTRUCTION AND REPROVISIONED AFTER CONSTRUCTION

在工程進行中現有的湖山遊樂場將會修改或封閉，並於完工後重置  
EXISTING WU SHAN RECREATION PLAYGROUND TO BE MODIFIED OR CLOSED DURING CONSTRUCTION AND REPROVISIONED AFTER CONSTRUCTION

在工程進行中及完工後現有的斜坡將會修改  
EXISTING SLOPES TO BE MODIFIED DURING AND AFTER CONSTRUCTION

現有的籃球場將不受影響  
EXISTING BASKETBALL COURTS NOT TO BE AFFECTED

現有的行人天橋將會保留  
EXISTING FOOTBRIDGE TO BE MAINTAINED

在工程進行中及完工後現有的道路及行人徑將會保留、改道或修改  
EXISTING ROAD AND FOOTPATHS TO BE MAINTAINED, DIVERTED OR MODIFIED DURING AND AFTER CONSTRUCTION

現有的行人天橋將會保留  
EXISTING FOOTBRIDGE TO BE MAINTAINED

現有的湖景路將會改道  
EXISTING WU KING ROAD TO BE REALIGNED

+23.0

+19.9

接駁線  
MATCH LINE  
延續部分參閱圖號 TMSE-G04  
FOR CONTINUATION  
SEE DRAWING NO. TMSE-G04

建造業議會屯門訓練場  
CONSTRUCTION INDUSTRY COUNCIL  
TUEN MUN TRAINING GROUND

在工程進行中現有的單車徑及行人徑將會修改、改道或暫時封閉，並於完工後重置  
EXISTING CYCLE TRACKS AND FOOTPATHS TO BE MODIFIED, DIVERTED OR TEMPORARILY CLOSED DURING CONSTRUCTION AND REPROVISIONED AFTER CONSTRUCTION

現有的高架道路將會保留  
EXISTING ELEVATED ROAD TO BE MAINTAINED

擬建的沿海堤臨時疊船卸設施的大約位置  
APPROXIMATE LOCATION OF PROPOSED TEMPORARY BARGE LOADING FACILITIES ALONG THE SEAWALL

現有的石油氣倉將不受影響  
EXISTING LP GAS COMPOUND NOT TO BE AFFECTED

現有的斜坡將不受影響  
EXISTING SLOPE NOT TO BE AFFECTED

現有的輕鐵將不受影響  
EXISTING LIGHT RAIL NOT TO BE AFFECTED

建議的臨時疊船繫泊區的大約位置  
APPROXIMATE LOCATION OF PROPOSED TEMPORARY BARGE MOORING AREA

擬設置的臨時施工區的大約位置  
APPROXIMATE LOCATION OF PROPOSED TEMPORARY WORKS AREA

屯門避風塘  
TUEN MUN TYPHOON SHELTER

在工程進行中及完工後現有的航道將會保留、改道或修改  
EXISTING NAVIGATION CHANNEL TO BE MAINTAINED, DIVERTED OR MODIFIED DURING AND AFTER CONSTRUCTION

在工程進行中及完工後現有的道路及行人徑將會保留、改道或修改  
EXISTING ROAD AND FOOTPATHS TO BE MAINTAINED, DIVERTED OR MODIFIED DURING AND AFTER CONSTRUCTION

擬建的鐵路高架橋的大約位置  
APPROXIMATE LOCATION OF PROPOSED RAILWAY VIADUCT

接駁線  
MATCH LINE  
延續部分參閱圖號 TMSE-G06  
FOR CONTINUATION  
SEE DRAWING NO. TMSE-G06

魚類統營處青山魚類批發市場  
CASTLE PEAK WHOLESALE FISH MARKET

屯門第44區聯用綜合大樓  
TUEN MUN AREA 44 JOINT-USER COMPLEX

圖例 LEGEND:

- 方案界線  
BOUNDARY OF THE SCHEME
- 擬建的鐵路車站及其設施  
PROPOSED RAILWAY STATION AND ASSOCIATED FACILITIES
- 現有的港鐵車站及輕鐵站  
EXISTING MTR STATION AND LIGHT RAIL STOP
- 擬設置地盤設施的臨時施工區  
PROPOSED TEMPORARY WORKS AREA FOR SITE FACILITIES
- 現有的行人天橋將受影響  
EXISTING FOOTBRIDGE TO BE AFFECTED
- 可能在其上進行填海工程或其他工程的政府前濱或海床  
GOVERNMENT FORESHORE OR SEABED OVER OR UPON WHICH RECLAMATION OR OTHER WORKS MAY BE CARRIED OUT
- +18.0  
以主水平基準為依據之擬建路軌大約水平 (米)  
PROPOSED APPROXIMATE TRACK LEVEL IN m P.D.

一般說明 GENERAL NOTES  
1. 有關一般說明參閱圖號 TMSE-G01.  
FOR GENERAL NOTES, REFER TO DRAWING NO. TMSE-G01.

修訂表  
TABLE OF AMENDMENTS

修改 REV	日期 DATE	繪圖 BY	核對 SUB	負責 APP	說明 DESCRIPTION

SIGNED  
林雨舟 LAM YU CHAU  
獲准發出  
APPROVED FOR ISSUE  
31 DEC 2021  
發出日期 DATE OF ISSUE

圖則名稱 DRAWING TITLE  
鐵路條例 (第519章)  
屯門南延線  
總體規劃圖則 8頁的第5頁  
RAILWAYS ORDINANCE (CHAPTER 519)  
TUEN MUN SOUTH EXTENSION  
GENERAL LAYOUT PLAN SHEET 5 OF 8

圖號 DRAWING NO.  
TMSE-G05  
比例 SCALE  
1:1000 (A1)  
或如圖示  
AS SHOWN

香港特別行政區政府  
THE GOVERNMENT OF THE HONG KONG  
SPECIAL ADMINISTRATIVE REGION  
路政署  
HIGHWAYS DEPARTMENT  
鐵路拓展處  
RAILWAY DEVELOPMENT OFFICE