

**說明 NOTES**

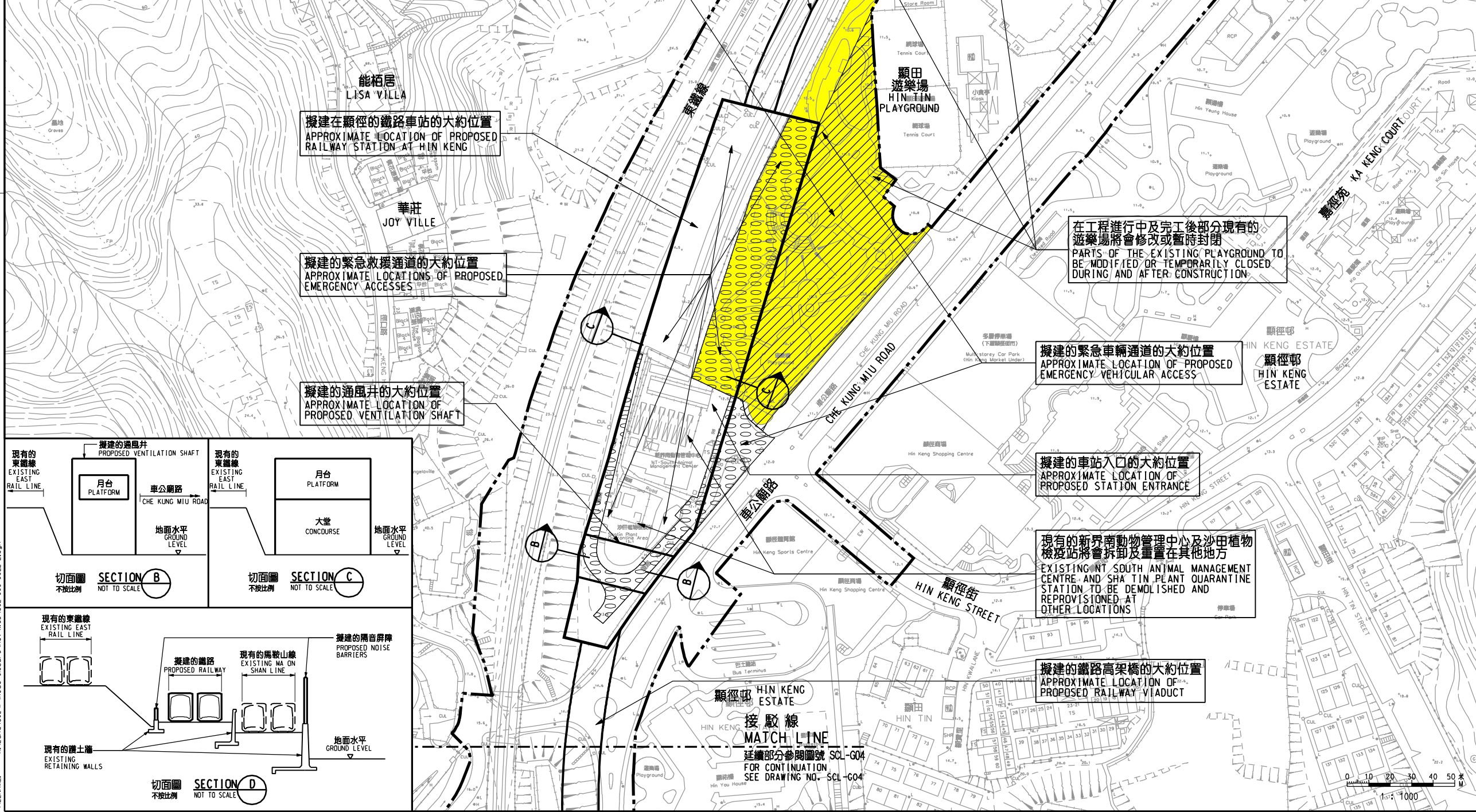
此圖根據第 SCL-G03 號圖則訂，以黃色標明將暫時封閉的部分顯田遊樂場。

THIS DRAWING IS PREPARED BASED ON DRAWING NO. SCL-G03 AND IS INTENDED TO SHOW THE TEMPORARY CLOSURE OF PART OF HIN TIN PLAYGROUND (HIGHLIGHTED IN YELLOW).

擬建的隔音屏障的大約位置  
APPROXIMATE LOCATIONS OF PROPOSED NOISE BARRIERS

在工程進行中部分現有顯田遊樂場的設施將會拆卸及完工後重置

PART OF THE EXISTING FACILITIES AT HIN TIN PLAYGROUND TO BE DEMOLISHED DURING CONSTRUCTION AND REPROVISIONED AFTER CONSTRUCTION.



擬建在顯徑的鐵路車站的大約位置  
APPROXIMATE LOCATION OF PROPOSED RAILWAY STATION AT HIN KENG

擬建的緊急救援通道的大約位置  
APPROXIMATE LOCATIONS OF PROPOSED EMERGENCY ACCESSES

擬建的通風井的大約位置  
APPROXIMATE LOCATION OF PROPOSED VENTILATION SHAFT

在工程進行中及完工後部分現有的遊樂場將會修改或暫時封閉

PARTS OF THE EXISTING PLAYGROUND TO BE MODIFIED OR TEMPORARILY CLOSED DURING AND AFTER CONSTRUCTION.

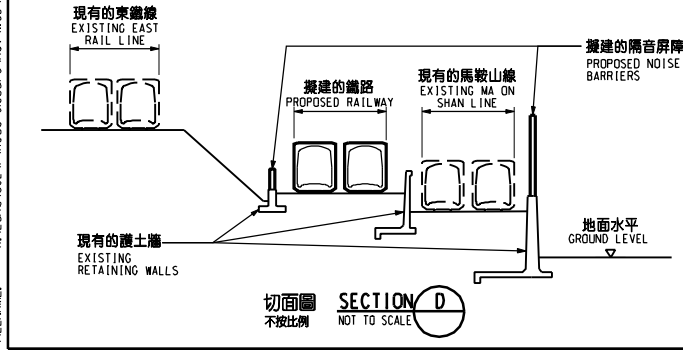
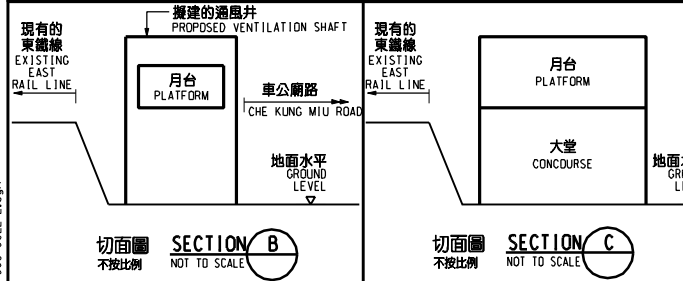
擬建的緊急車輛通道的大約位置  
APPROXIMATE LOCATION OF PROPOSED EMERGENCY VEHICULAR ACCESS

擬建的車站入口的大約位置  
APPROXIMATE LOCATION OF PROPOSED STATION ENTRANCE

現有的新界動物管理中心及沙田植物檢疫站將會拆卸及重置在其他地方

EXISTING NT SOUTH ANIMAL MANAGEMENT CENTRE AND SHA TIN PLANT QUARANTINE STATION TO BE DEMOLISHED AND REPROVISIONED AT OTHER LOCATIONS

擬建的鐵路高架橋的大約位置  
APPROXIMATE LOCATION OF PROPOSED RAILWAY VIADUCT



接駁線  
MATCH LINE  
延續部分參閱圖號 SCL-G02  
FOR CONTINUATION  
SEE DRAWING NO. SCL-G02

接駁線  
MATCH LINE  
延續部分參閱圖號 SCL-G04  
FOR CONTINUATION  
SEE DRAWING NO. SCL-G04

**圖例 LEGEND**

- 方案界線  
BOUNDARY OF THE SCHEME
- 擬建的鐵路車站及其他鐵路設施(地下)  
PROPOSED RAILWAY STATION AND OTHER RAILWAY FACILITIES (UNDERGROUND)
- 擬建的車站/車站入口/邊風大樓/邊風井  
PROPOSED RAILWAY STATION/STATION ENTRANCES/VENTILATION BUILDINGS/VENTILATION SHAFTS/OTHER RAILWAY FACILITIES OR PERMANENT STRUCTURES
- 現有的車站及其他鐵路設施  
EXISTING STATION AND OTHER RAILWAY FACILITIES
- 鑽探用鑽孔或掘孔或鑽孔或掘孔(地下)  
PROPOSED RAILWAY FACILITIES/TUNNEL BY BORED/MINED/DRILL AND BLAST METHOD (UNDERGROUND)
- 擬採用明挖法與填土的鐵路設施或隧道(地下)  
PROPOSED RAILWAY FACILITIES/TUNNEL BY CUT-AND-COVER METHOD (UNDERGROUND)
- 可能永久封閉的道路(包括行人徑及露天地方)  
ROADS (INCLUDING CARRIAGEWAYS, FOOTPATHS AND OPEN PLACE) WHICH MAY BE CLOSED PERMANENTLY
- 擬設臨時地盤設施的臨時施工區  
PROPOSED TEMPORARY WORKS AREA FOR SITE FACILITIES
- 擬於政府前濱或海岸採用填海法填土的臨時施工區  
(可能在其上進行填海工程(非為形成土地)或其他工程)  
PROPOSED TEMPORARY WORKS AREA FOR SITE FACILITIES ON GOVERNMENT FORESHORE OR SEABED UNDER RECLAMATION (NOT FOR THE PURPOSE OF FORMING LAND) OR OTHER WORKS MAY BE CARRIED OUT
- 擬建的行人天橋/扶手電梯/升降機/樓梯  
PROPOSED FOOTBRIDGE/ESCALATOR/LIFT/STAIRCASE
- 擬建的有蓋行人通道  
PROPOSED COVERED WALKWAY
- 擬於政府前濱或海岸採用填海法填土的鐵路設施或隧道  
(可能在其上進行填海工程(非為形成土地)或其他工程)  
PROPOSED RAILWAY FACILITIES/TUNNEL BY CUT-AND-COVER METHOD ON GOVERNMENT FORESHORE OR SEABED UNDER RECLAMATION (NOT FOR THE PURPOSE OF FORMING LAND) OR OTHER WORKS MAY BE CARRIED OUT
- 擬於政府前濱或海岸採用填海法填土的鐵路設施或隧道(包括保護層/覆面或石)  
(可能在其上進行填海工程(非為形成土地)或其他工程)  
PROPOSED RAILWAY FACILITIES/TUNNELS (INCLUDING PROTECTION LAYER/ROCK ARMOUR) BY IMMERSED TUBE METHOD ON GOVERNMENT FORESHORE OR SEABED UNDER RECLAMATION (NOT FOR THE PURPOSE OF FORMING LAND) OR OTHER WORKS MAY BE CARRIED OUT
- 擬建於保護結構的鐵路設施/隧道(地下)  
PROPOSED RAILWAY FACILITIES/TUNNELS (UNDERGROUND) AT PROTECTION STRUCTURES
- 擬建於沙田至中環線及另一項正在策劃的鐵路項目(下稱「另一項鐵路項目」)使用的隧道(地下)/車站/車站大堂/車站入口/邊風大樓/邊風井/其他鐵路設施或永久建築物(下稱「設施」)及設施周圍已填海及另一項鐵路項目方案內  
PROPOSED RAILWAY TUNNEL (UNDERGROUND)/RAILWAY STATION/STATION CONCOURSE/STATION ENTRANCES/VENTILATION BUILDINGS/VENTILATION SHAFTS/OTHER RAILWAY FACILITIES OR PERMANENT STRUCTURES (HEREAFTER REFERRED TO AS "THE FACILITIES") FOR SHATTIN CENTRAL LINK AND ANOTHER RAILWAY PROJECT UNDER PLANNING (HEREAFTER REFERRED TO AS "ANOTHER RAILWAY PROJECT"). THE LAYOUT OF THE FACILITIES IS GAZETTED UNDER ANOTHER RAILWAY PROJECT
- 受影響的政府前濱或海岸的大約範圍  
APPROXIMATE EXTENT OF AFFECTED GOVERNMENT FORESHORE OR SEALED

**一般說明 GENERAL NOTES**

1. 有關一般說明參閱圖號 SCL-G01.  
FOR GENERAL NOTES, REFER TO DRAWING NO. SCL-G01.

修訂表  
TABLE OF AMENDMENTS

修訂 REV	日期 DATE	繪圖 BY	核對 SUB	負責 APP	說明 DESCRIPTION

**SIGNED**

核准發出  
APPROVED FOR ISSUE

10/6/2015

發出日期 DATE OF ISSUE

曹榮平 FRANKIE W P CHOU  
路政署  
總工程師/鐵路拓展(1-3)  
CHIEF ENGINEER/  
RAILWAY DEVELOPMENT (1-3)  
HIGHWAYS DEPARTMENT

圖則名稱 DRAWING TITLE  
**鐵路條例(第519章)  
沙田至中環線  
暫時封閉部分顯田遊樂場**

RAILWAYS ORDINANCE (CHAPTER 519)  
SHATTIN TO CENTRAL LINK  
TEMPORARY CLOSURE OF PART OF HIN TIN PLAYGROUND

圖號 DRAWING NO.  
**SCL/G03/0022/2**

比例 SCALE  
1:1000 (A1)  
或如顯示  
OR AS SHOWN

**香港特別行政區政府**  
THE GOVERNMENT OF THE HONG KONG  
SPECIAL ADMINISTRATIVE REGION

**路政署**  
HIGHWAYS DEPARTMENT

**鐵路拓展處**  
RAILWAY DEVELOPMENT OFFICE

Plot: 090920  
Printed: 12/06/2015  
Filename: X:\Lands\SC\PA\Road Closure\Rev\Map\SCL-003-0022-2.dgn