圖例 LEGEND

- 方案界線 BOUNDARY OF THE SCHEME
- 地段界線 LOT BOUNDARY
- 受影響黃色 / 園景地區界線 BOUNDARY OF AFFECTED YELLOW / LANDSCAPED AREA
- 擬建的車站入口 / 通風大樓 / 通風井 / 鐵路高架橋 / 其他鐵路設施 PROPOSED STATION ENTRANCES/ VENTILATION BUILDINGS/ VENTILATION SHAFTS / RAILWAY VIADUCT / OTHER RAILWAY FACILITIES
- 擬建的車站及其他鐵路設施(地下) PROPOSED STATION AND OTHER RAILWAY FACILITIES (UNDERGROUND)
- 建議將予設定暫時佔用權利的土地 LAND ON WHICH RIGHTS OF TEMPORARY OCCUPATION IS PROPOSED TO BE CREATED
- 建議將予設定暫時佔用權利的地層 UNDERGROUND STRATA ON WHICH RIGHTS OF TEMPORARY OCCUPATION IS PROPOSED TO BE CREATED

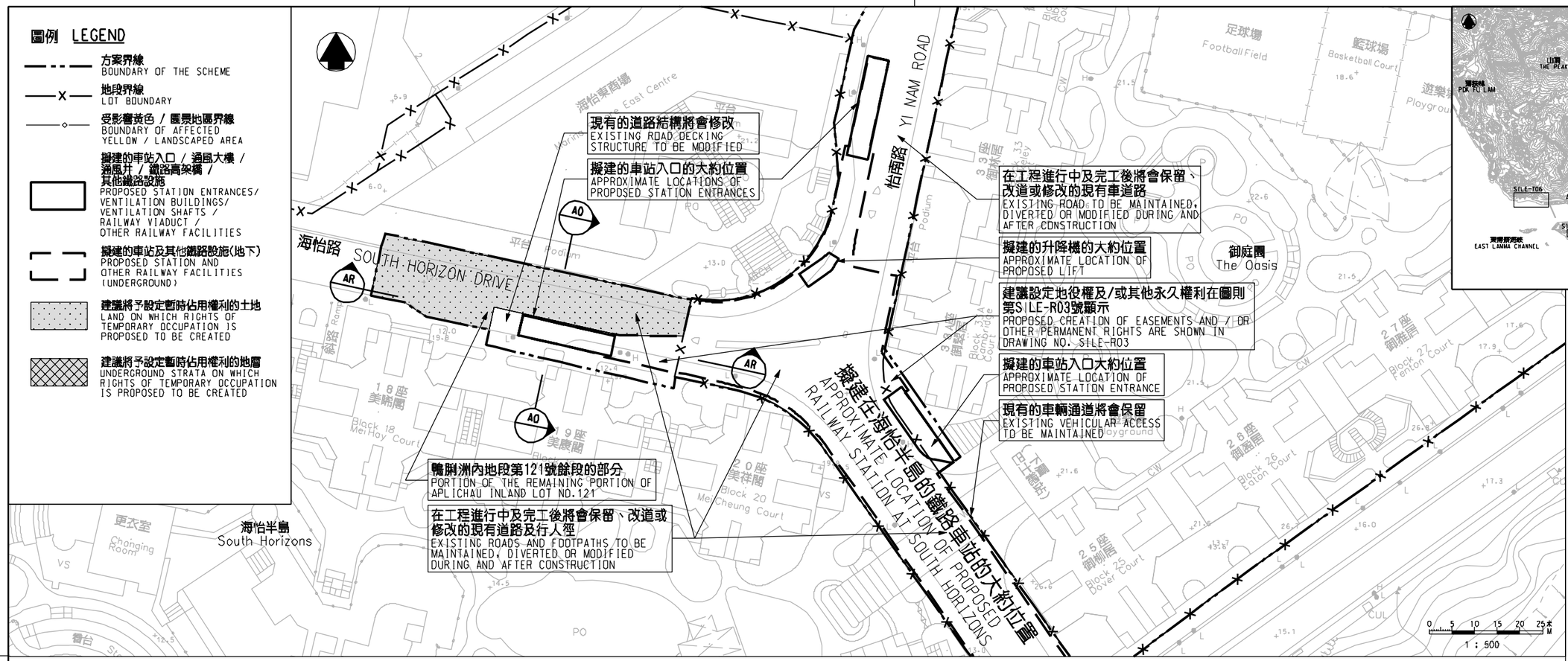

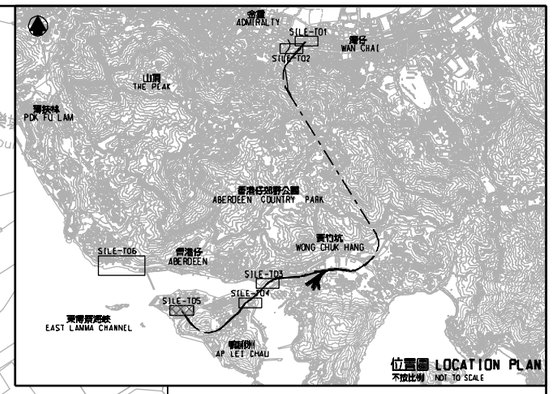

暫時佔用土地表
TEMPORARY OCCUPATION OF LAND SCHEDULE

地段編號 LOT NUMBER	全部 / 部分 WHOLE / PORTION	地址 (祇供參考用途) ADDRESS (FOR REFERENCE PURPOSE ONLY)	建議受影響的土地面積(平方米) AREA PROPOSED TO BE AFFECTED (sq.m.)
鴨脷洲內地段第121號餘段 THE REMAINING PORTION OF APLICHAU INLAND LOT NO.121	部分 PORTION	香港海怡路海怡半島 SOUTH HORIZONS.SOUTH HORIZON DRIVE. HONG KONG	約 854.4 APPROX. 854.4

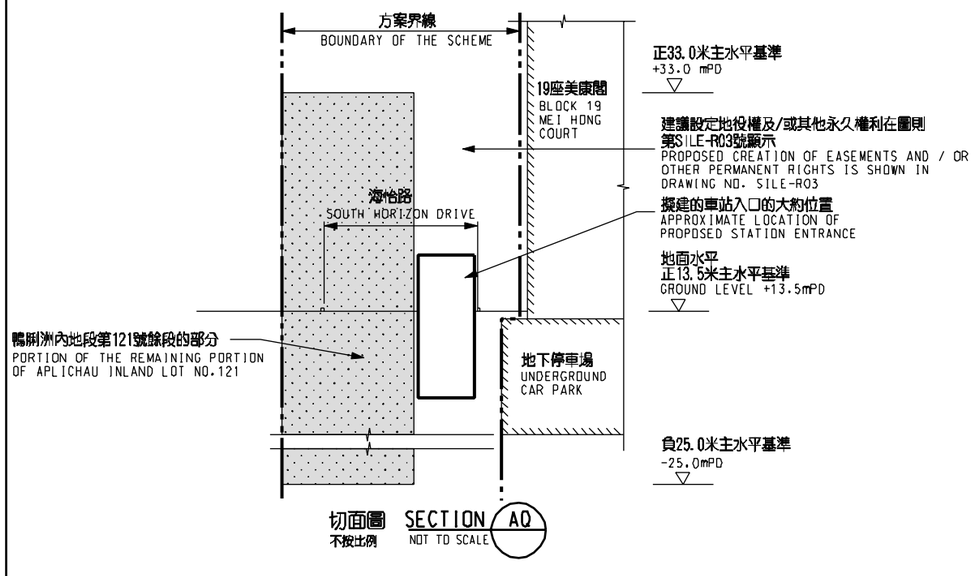

切面圖 SECTION AQ
不按比例 NOT TO SCALE

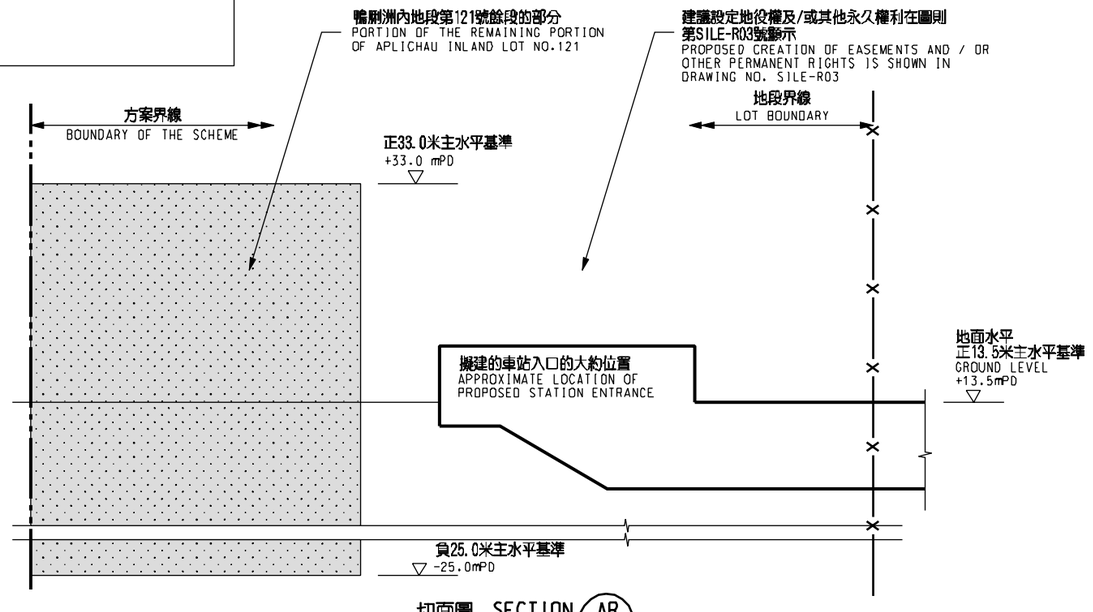

切面圖 SECTION AR
不按比例 NOT TO SCALE

一般說明 GENERAL NOTES
1. 有關一般說明參考圖號 SILE-G01.
   FOR GENERAL NOTES, REFER TO DRAWING NO. SILE-G01.
2. 沿參線的切面立視圖顯示的正/負主水平基準均為約數.
   THE +/- mPDs SHOWN IN THE SECTIONAL ELEVATION ALONG REFERENCE LINE ARE APPROXIMATE.

修訂表 TABLE OF AMENDMENTS

修訂 REV	日期 DATE	繪圖 BY	核對 SUB	批准 APP	說明 DESCRIPTION

何偉富 HO WAI FU

獲准發出 APPROVED FOR ISSUE

路政署 鐵路拓展處副處長(2) GOVERNMENT ENGINEER/ RAILWAY DEVELOPMENT (2) HIGHWAYS DEPARTMENT

發出日期 DATE OF ISSUE

圖則名稱 DRAWING TITLE

南港島線(東段)
鐵路條例(第519章)
設定暫時佔用土地權利圖則
6頁的第5頁
SOUTH ISLAND LINE (EAST)
RAILWAYS ORDINANCE (CHAPTER 519)
CREATION OF RIGHTS OF TEMPORARY OCCUPATION OF LAND PLAN SHEET 5 OF 6

圖號 DRAWING NO. SILE-T05

比例 SCALE 1:500 (A1) 或如圖示 OR AS SHOWN

香港特別行政區政府
THE GOVERNMENT OF THE HONG KONG SPECIAL ADMINISTRATIVE REGION
路政署
HIGHWAYS DEPARTMENT
鐵路拓展處
RAILWAY DEVELOPMENT OFFICE