






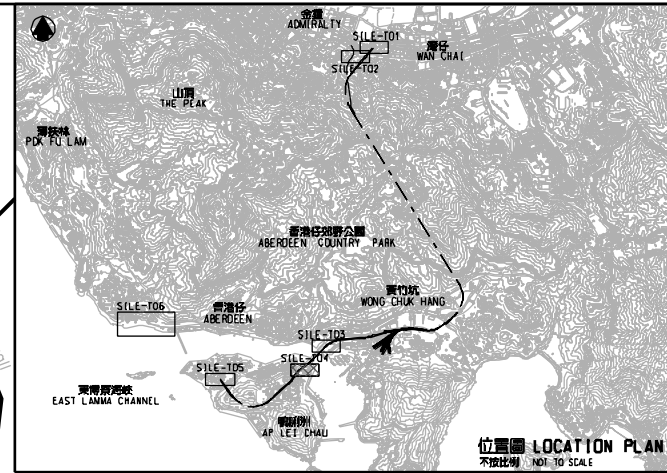
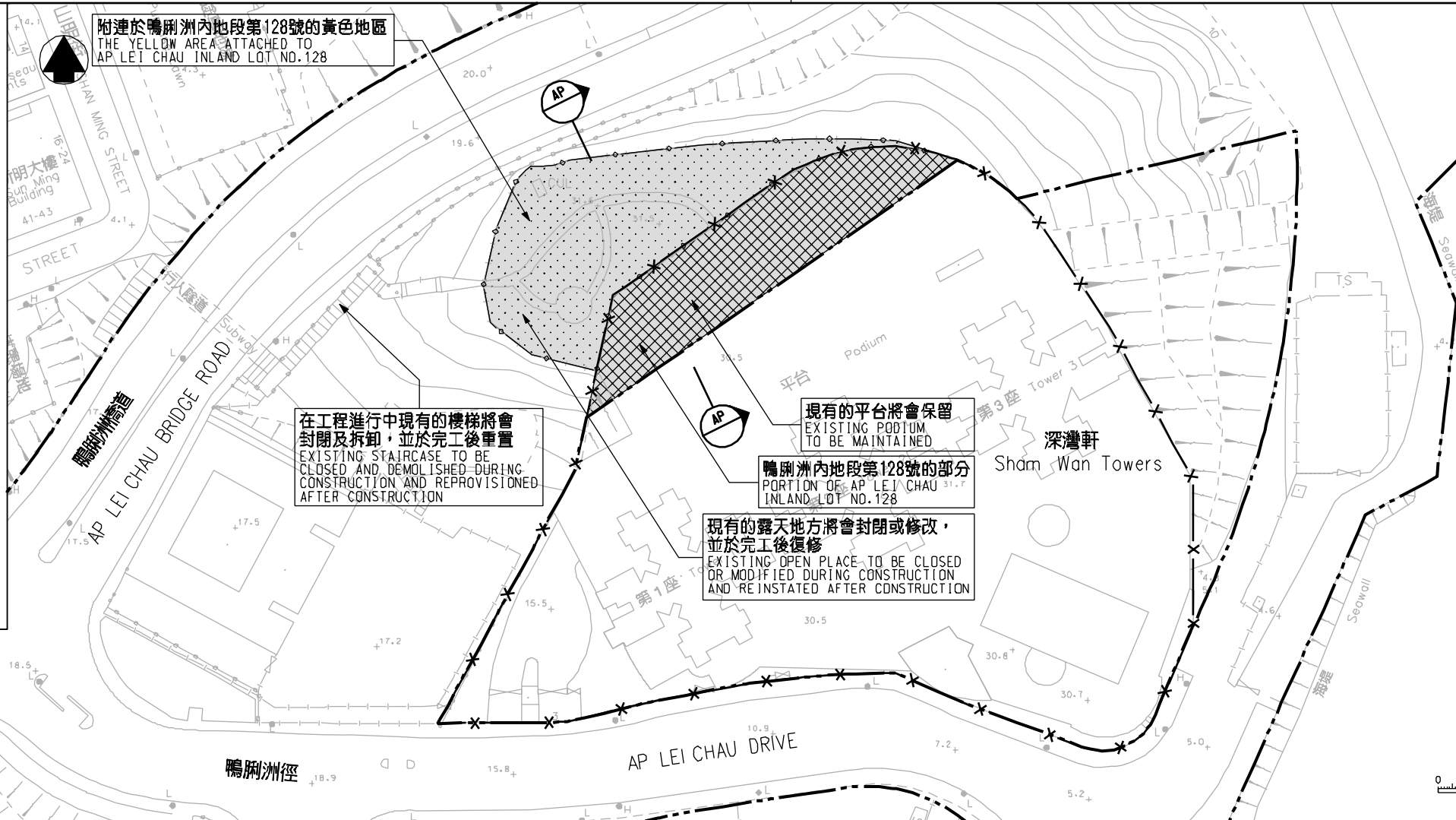


**圖例 LEGEND**

-  方案界線  
BOUNDARY OF THE SCHEME
-  地段界線  
LOT BOUNDARY
-  受影響黃色 / 園景地區界線  
BOUNDARY OF AFFECTED  
YELLOW / LANDSCAPED AREA
-  擬建的車站入口 / 通風大樓 /  
通風井 / 鐵路高架橋 /  
其他鐵路設施  
PROPOSED STATION ENTRANCES /  
VENTILATION BUILDINGS /  
VENTILATION SHAFTS /  
RAILWAY VIADUCT /  
OTHER RAILWAY FACILITIES
-  擬建的車站及其他鐵路設施(地下)  
PROPOSED STATION AND  
OTHER RAILWAY FACILITIES  
(UNDERGROUND)
-  建議將予設定暫時佔用權利的土地  
LAND ON WHICH RIGHTS OF  
TEMPORARY OCCUPATION IS  
PROPOSED TO BE CREATED
-  建議將予設定暫時佔用權利的地層  
UNDERGROUND STRATA ON WHICH  
RIGHTS OF TEMPORARY OCCUPATION  
IS PROPOSED TO BE CREATED



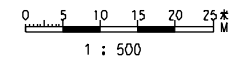
附連於鴨洲內地段第128號的黃色地區  
THE YELLOW AREA ATTACHED TO  
AP LEI CHAU INLAND LOT NO. 128

在工程進行中現有的樓梯將會  
封閉及拆卸，並於完工後重置  
EXISTING STAIRCASE TO BE  
CLOSED AND DEMOLISHED DURING  
CONSTRUCTION AND REPROVISIONED  
AFTER CONSTRUCTION

現有的平台將會保留  
EXISTING PODIUM  
TO BE MAINTAINED

鴨洲內地段第128號的部分  
PORTION OF AP LEI CHAU  
INLAND LOT NO. 128

現有的露天地方將會封閉或修改，  
並於完工後復修  
EXISTING OPEN PLACE TO BE CLOSED  
OR MODIFIED DURING CONSTRUCTION  
AND REINSTATED AFTER CONSTRUCTION

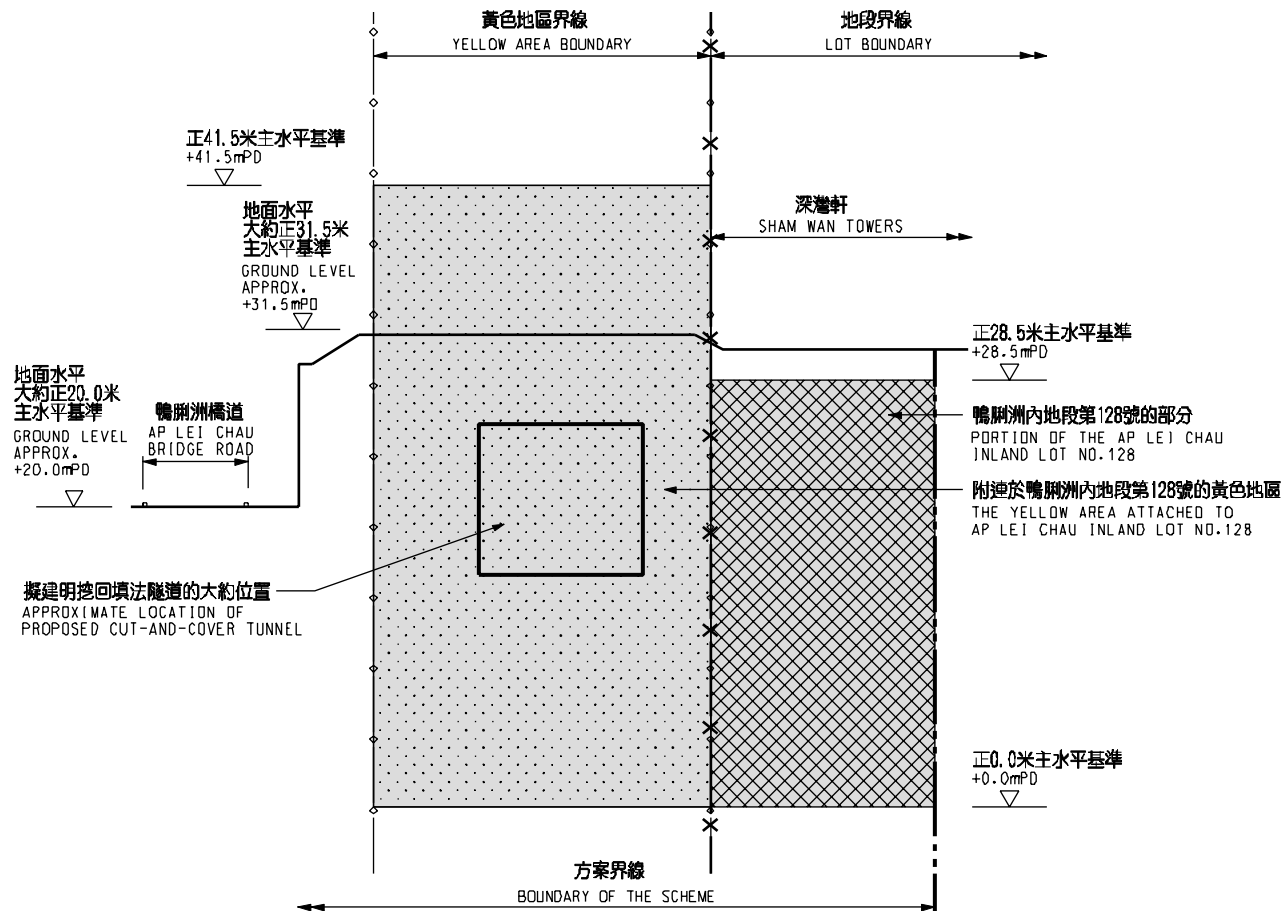


**暫時佔用土地表**  
TEMPORARY OCCUPATION OF LAND SCHEDULE

受影響土地 AFFECTED LAND	全部 / 部分 WHOLE / PORTION	地址 (僅供參考用途) ADDRESS (FOR REFERENCE PURPOSE ONLY)	建議受影響的土地面積(平方米) AREA PROPOSED TO BE AFFECTED (sq.m.)
附連於鴨洲內地段第128號的黃色地區 YELLOW AREA ATTACHED TO AP LEI CHAU INLAND LOT NO.128	全部 WHOLE	香港鴨洲徑3號 NO. 3 AP LEI CHAU DRIVE, HONG KONG	約 1208.5 APPROX. 1208.5

**暫時佔用土地(地層)表**  
TEMPORARY OCCUPATION OF LAND (UNDERGROUND STRATA) SCHEDULE

地段編號 LOT NUMBER	全部 / 部分 WHOLE / PORTION	地址 (僅供參考用途) ADDRESS (FOR REFERENCE PURPOSE ONLY)
鴨洲內地段第128號 AP LEI CHAU INLAND LOT NO.128	部分 PORTION	香港鴨洲徑3號深灣軒 SHAM WAN TOWERS, NO. 3 AP LEI CHAU DRIVE, HONG KONG



剖面圖 SECTION AP  
不按比例 NOT TO SCALE

- 一般說明 GENERAL NOTES**
- 有關一般說明參閱圖號 SILE-G01.  
FOR GENERAL NOTES, REFER TO DRAWING NO. SILE-G01.
  - 沿參線的剖面立圖顯示的正/負主水平基準均為約數。  
THE +/- mPDs SHOWN IN THE SECTIONAL ELEVATION ALONG REFERENCE LINE ARE APPROXIMATE.

修訂表  
TABLE OF AMENDMENTS

修訂	日期	修訂	修訂	修訂	說明
REV	DATE	BY	SUB	APP	DESCRIPTION

行書官 HO MAI FU  
鐵路署  
鐵路拓展處處長(2)  
RAILWAYS DEPARTMENT  
HIGHWAYS DEPARTMENT

圖號名稱 DRAWING TITLE  
**南港島線(東段)  
鐵路條例(第519章)  
設定暫時佔用土地權利圖則  
6頁的第4頁**  
SOUTH ISLAND LINE (EAST)  
RAILWAYS ORDINANCE (CHAPTER 519)  
CREATION OF RIGHTS OF TEMPORARY  
OCCUPATION OF LAND PLAN SHEET 4 OF 6

圖號 DRAWING NO. SILE-T04  
比例 SCALE 1:500 (A1)  
或如顯示  
OR AS SHOWN

**香港特別行政區政府**  
THE GOVERNMENT OF THE HONG KONG  
SPECIAL ADMINISTRATIVE REGION  
**路政署**  
HIGHWAYS DEPARTMENT  
**鐵路拓展處**  
RAILWAY DEVELOPMENT OFFICE