








**圖例 LEGEND**

-  方案界線  
BOUNDARY OF THE SCHEME
-  地段界線  
LOT BOUNDARY
-  受影響黃色 / 園景地區界線  
BOUNDARY OF AFFECTED YELLOW / LANDSCAPED AREA
-  擬建的車站入口 / 通風大樓 / 通風井 / 鐵路高架橋 / 其他鐵路設施  
PROPOSED STATION ENTRANCES / VENTILATION BUILDINGS / VENTILATION SHAFTS / RAILWAY VIADUCT / OTHER RAILWAY FACILITIES
-  擬建的車站及其他鐵路設施(地下)  
PROPOSED STATION AND OTHER RAILWAY FACILITIES (UNDERGROUND)
-  建議將予設定暫時佔用權利的土地  
LAND ON WHICH RIGHTS OF TEMPORARY OCCUPATION IS PROPOSED TO BE CREATED
-  建議將予設定暫時佔用權利的地層  
UNDERGROUND STRATA ON WHICH RIGHTS OF TEMPORARY OCCUPATION IS PROPOSED TO BE CREATED

擬建的臨時施工井的大約位置  
APPROXIMATE LOCATION OF PROPOSED TEMPORARY CONSTRUCTION SHAFT

擬建在金鐘的鐵路車站的大約位置  
APPROXIMATE LOCATION OF PROPOSED RAILWAY STATION AT ADMIRALTY

在工程進行中及完工後將會保留、改道或修改的現有緊急車輛通道及行人徑  
EXISTING EMERGENCY VEHICULAR ACCESS AND FOOTPATH TO BE MAINTAINED, DIVERTED OR MODIFIED DURING AND AFTER CONSTRUCTION

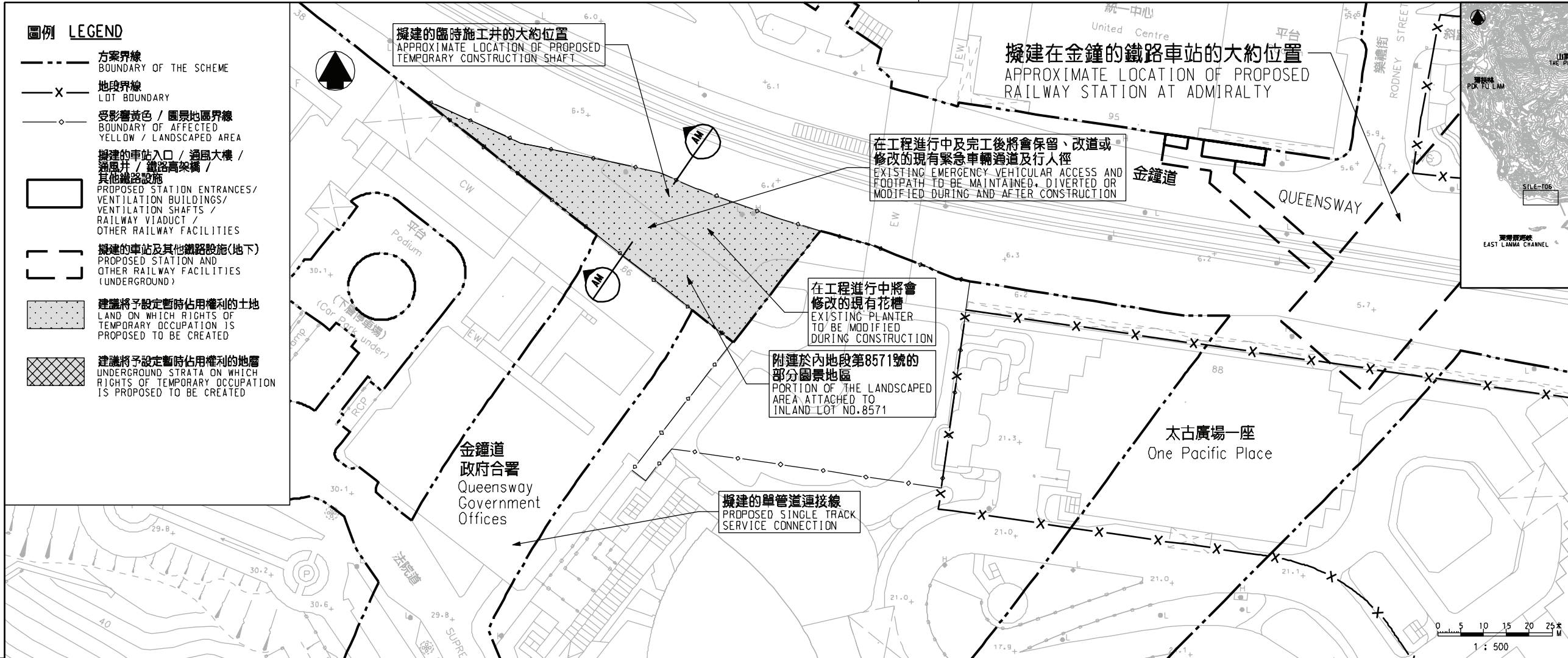
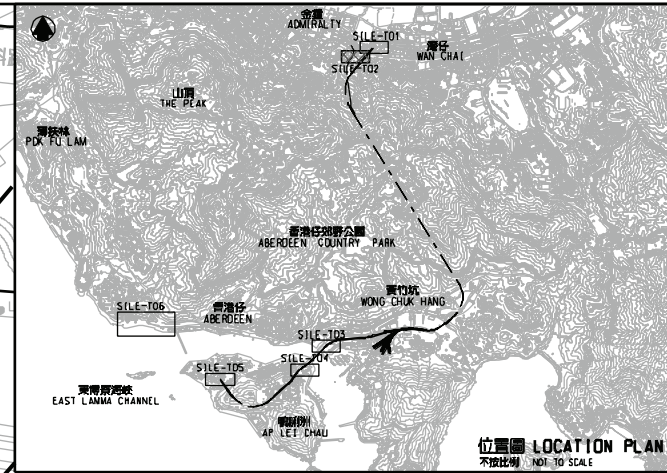
在工程進行中將會修改的現有花槽  
EXISTING PLANTER TO BE MODIFIED DURING CONSTRUCTION

附連於內地第8571號的部分園景地區  
PORTION OF THE LANDSCAPED AREA ATTACHED TO INLAND LOT NO. 8571

擬建的單管道連接線  
PROPOSED SINGLE TRACK SERVICE CONNECTION

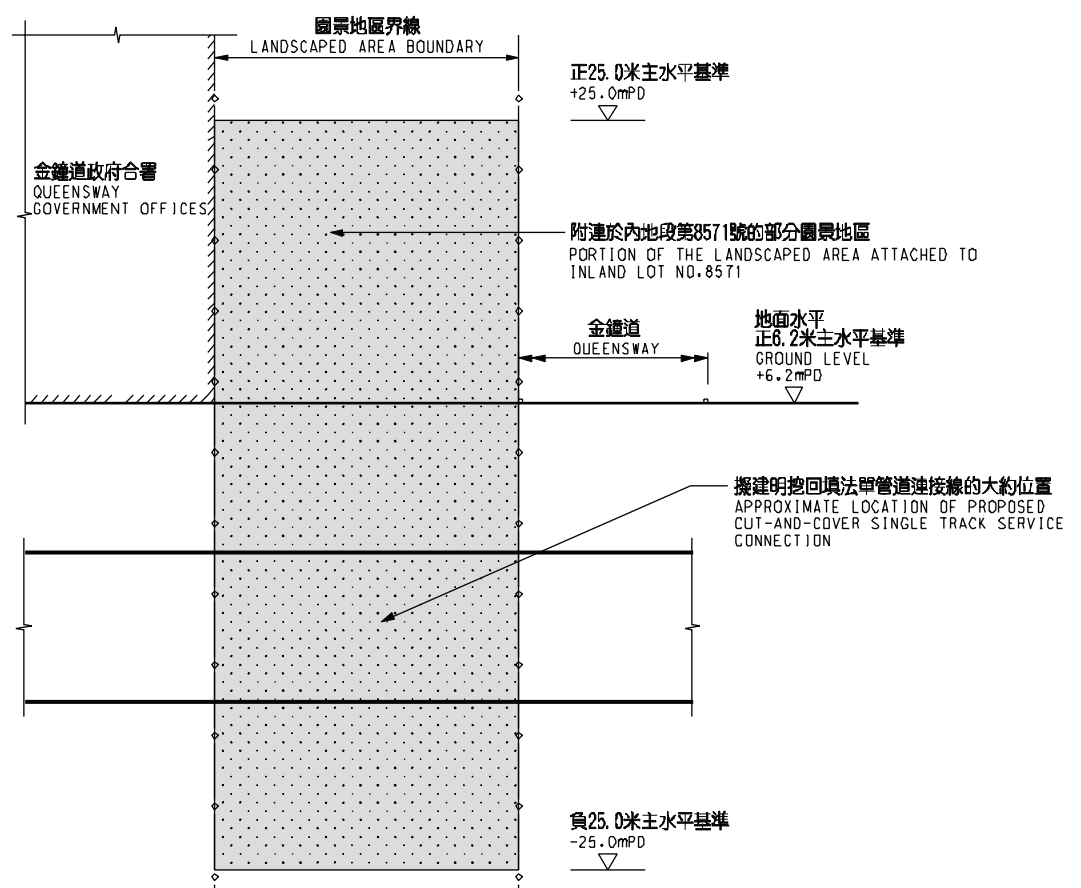
金鐘道政府合署  
Queensway Government Offices

太古廣場一座  
One Pacific Place



**暫時佔用土地表**  
TEMPORARY OCCUPATION OF LAND SCHEDULE

| 受影響土地<br>AFFECTED LAND  | 全部 / 部分<br>WHOLE / PORTION | 地址 (祇供參考用途)<br>ADDRESS (FOR REFERENCE PURPOSE ONLY) | 建議受影響的土地面積(平方米)<br>AREA PROPOSED TO BE AFFECTED (sq.m.) |
|---|----------------------------|---|---|
| 附連於內地第8571號的園景地區<br>LANDSCAPED AREA ATTACHED TO INLAND LOT NO. 8571 | 部分<br>PORTION              | 金鐘金鐘道<br>QUEENSWAY, ADMIRALTY                       | 約 1290.2<br>APPROX. 1290.2                              |



切面圖 SECTION AM  
不按比例 NOT TO SCALE

- 一般說明 GENERAL NOTES**
- 有關一般說明參閱圖號 SILE-G01.  
FOR GENERAL NOTES, REFER TO DRAWING NO. SILE-G01.
  - 沿參線的剖面立圖顯示的正/負主水平基準均為約數。  
THE +/- mPDs SHOWN IN THE SECTIONAL ELEVATION ALONG REFERENCE LINE ARE APPROXIMATE.

修訂表  
TABLE OF AMENDMENTS

| 修訂<br>REV | 日期<br>DATE | 修訂<br>BY | 核對<br>SUB | 批准<br>APP | 說明<br>DESCRIPTION |
|-----------|------------|----------|-----------|-----------|-------------------|
|           |            |          |           |           |                   |

核准發出  
APPROVED FOR ISSUE

何繼富 HO MAI FU  
鐵路署  
鐵路拓展處處長(2)  
GOVERNMENT ENGINEER  
RAILWAY DEVELOPMENT (2)  
HIGHWAYS DEPARTMENT

發出日期 DATE OF ISSUE

圖則名稱 DRAWING TITLE  
**南港島線(東段)  
鐵路條例(第519章)  
設定暫時佔用土地權利圖則  
6頁的第2頁**  
SOUTH ISLAND LINE (EAST)  
RAILWAYS ORDINANCE (CHAPTER 519)  
CREATION OF RIGHTS OF TEMPORARY  
OCCUPATION OF LAND PLAN SHEET 2 OF 6

圖號 DRAWING NO. SILE-T02  
比例 SCALE 1:500 (A1)  
或如顯示  
OR AS SHOWN

**香港特別行政區政府**  
THE GOVERNMENT OF THE HONG KONG  
SPECIAL ADMINISTRATIVE REGION  
**路政署**  
HIGHWAYS DEPARTMENT  
**鐵路拓展處**  
RAILWAY DEVELOPMENT OFFICE