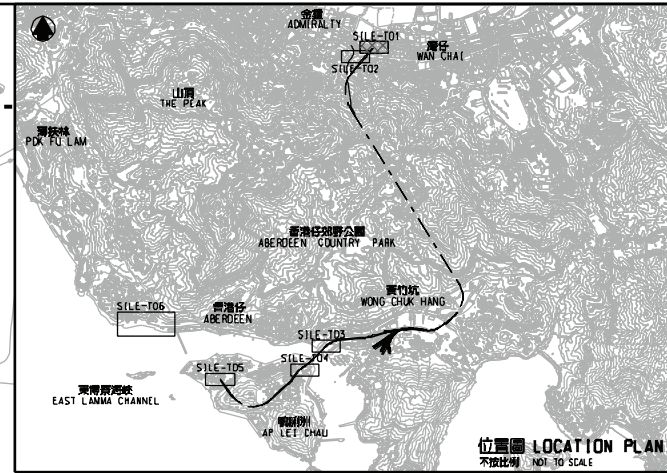
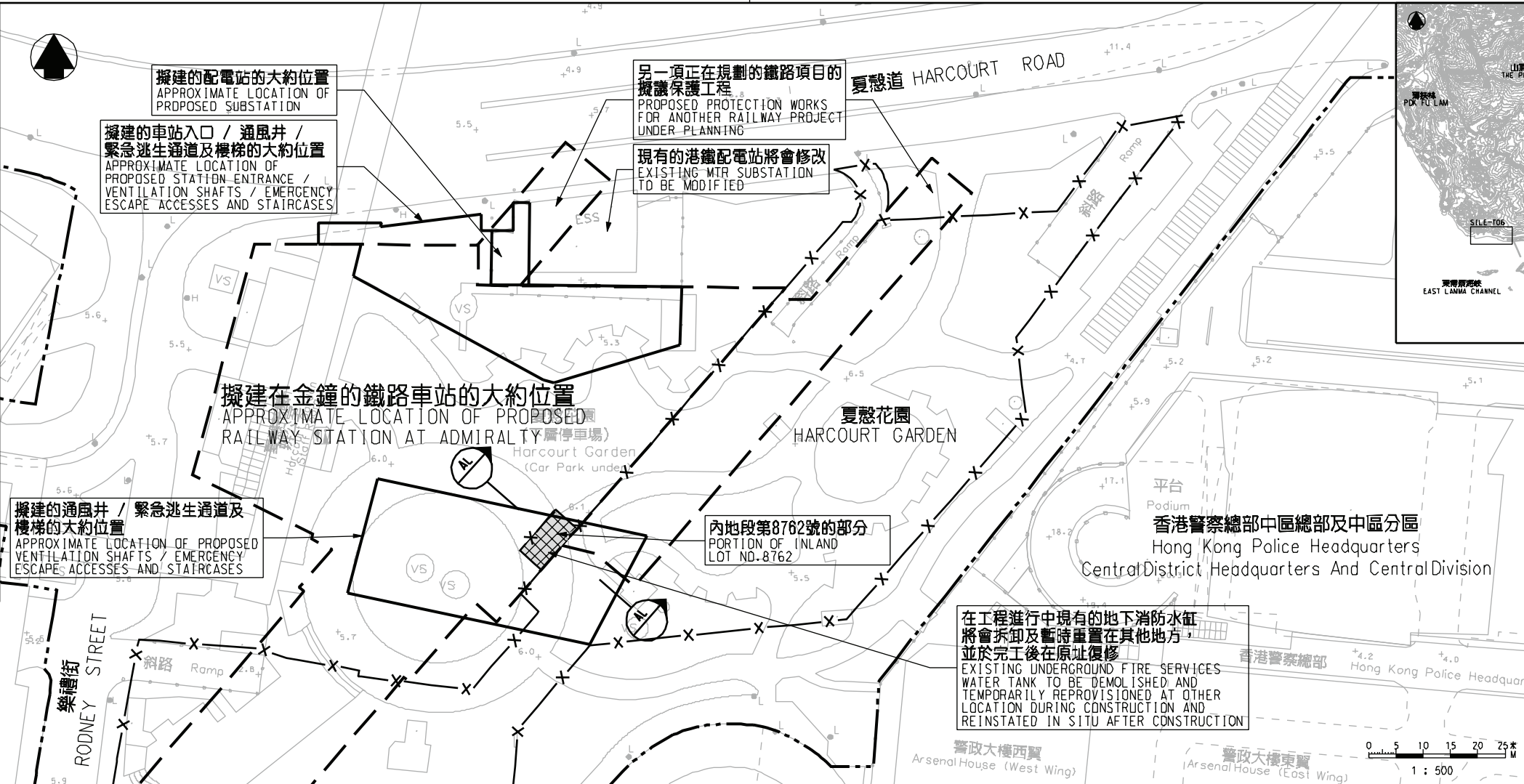


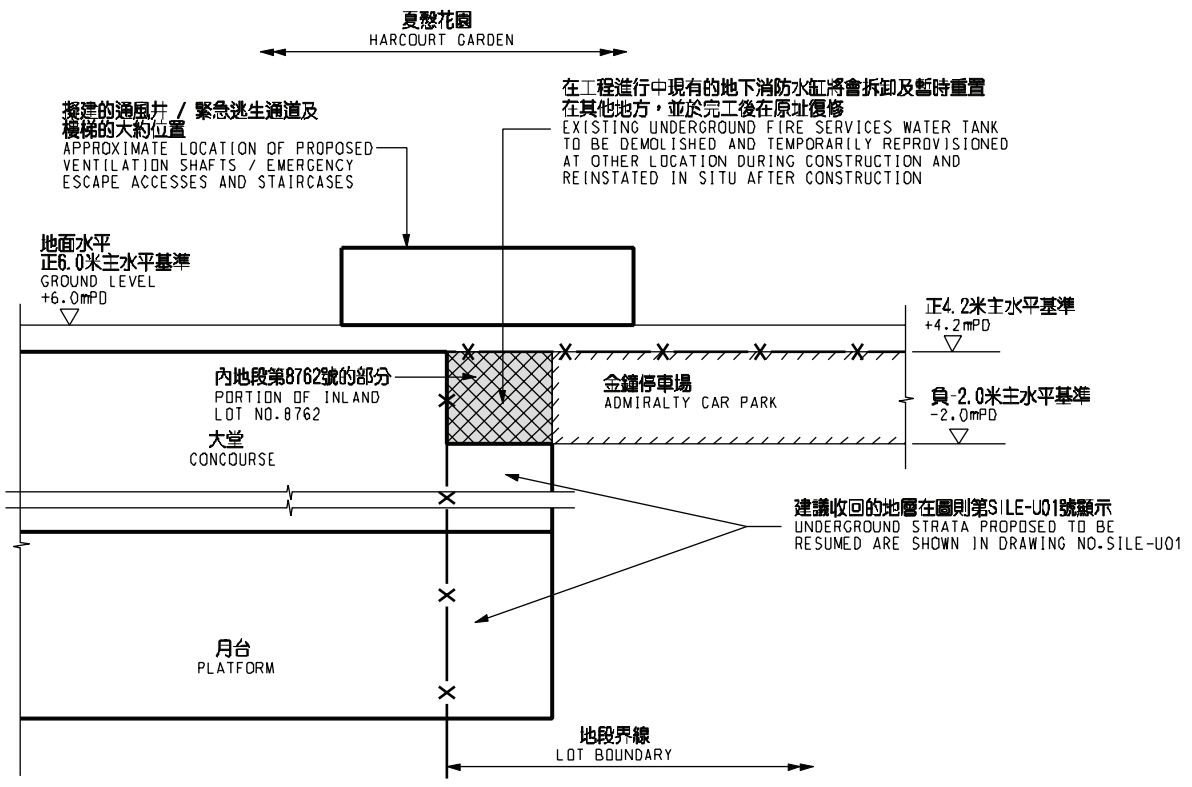
**圖例 LEGEND**

- 方案界線  
BOUNDARY OF THE SCHEME
- X- 地段界線  
LOT BOUNDARY
- 受影響黃色 / 園景地區界線  
BOUNDARY OF AFFECTED  
YELLOW / LANDSCAPED AREA
- 擬建的車站入口 / 通風大樓 /  
通風井 / 鐵路高架橋 /  
其他鐵路設施  
PROPOSED STATION ENTRANCES/  
VENTILATION BUILDINGS/  
VENTILATION SHAFTS /  
RAILWAY VIADUCT /  
OTHER RAILWAY FACILITIES
- 擬建的車站及其他鐵路設施(地下)  
PROPOSED STATION AND  
OTHER RAILWAY FACILITIES  
(UNDERGROUND)
- 建議將予設定暫時佔用權利的土地  
LAND ON WHICH RIGHTS OF  
TEMPORARY OCCUPATION IS  
PROPOSED TO BE CREATED
- 建議將予設定暫時佔用權利的地層  
UNDERGROUND STRATA ON WHICH  
RIGHTS OF TEMPORARY OCCUPATION  
IS PROPOSED TO BE CREATED



**暫時佔用土地(地層)表**  
TEMPORARY OCCUPATION OF LAND (UNDERGROUND STRATA) SCHEDULE

地段編號 LOT NUMBER	全部 / 部分 WHOLE / PORTION	地址 (祇供參考用途) ADDRESS (FOR REFERENCE PURPOSE ONLY)
內地段第8762號 INLAND LOT NO. 8762	部分 PORTION	金鐘樂禮街金鐘停車場 ADMIRALTY CAR PARK, RODNEY STREET, ADMIRALTY



- 一般說明 GENERAL NOTES**
- 有關一般說明參閱圖號 SILE-G01.  
FOR GENERAL NOTES, REFER TO DRAWING NO. SILE-G01.
  - 沿參線的剖面立圖顯示的正/負主水平基準均為約數。  
THE +/- mPDs SHOWN IN THE SECTIONAL ELEVATION  
ALONG REFERENCE LINE ARE APPROXIMATE.

修訂表  
TABLE OF AMENDMENTS

修訂 REV	日期 DATE	修訂 BY	核對 SUB	繪圖 APP	說明 DESCRIPTION

核准發出  
APPROVED FOR ISSUE

何善基 HO MAI FU  
鐵路發展處處長 (2)  
GOVERNMENT ENGINEER/  
RAILWAY DEVELOPMENT (2)  
HIGHWAYS DEPARTMENT

發出日期 DATE OF ISSUE

圖則名稱 DRAWING TITLE

**南港島線(東段)  
鐵路條例(第519章)  
設定暫時佔用土地權利圖則  
6頁的第1頁**

SOUTH ISLAND LINE (EAST)  
RAILWAYS ORDINANCE (CHAPTER 519)  
CREATION OF RIGHTS OF TEMPORARY  
OCCUPATION OF LAND PLAN SHEET 1 OF 6

圖號 DRAWING NO. SILE-T01

比例 SCALE 1:500 (A1)  
或如顯示  
OR AS SHOWN

**香港特別行政區政府**  
THE GOVERNMENT OF THE HONG KONG  
SPECIAL ADMINISTRATIVE REGION

**路政署**  
HIGHWAYS DEPARTMENT

**鐵路拓展處**  
RAILWAY DEVELOPMENT OFFICE

切面圖 SECTION AL  
不按比例 NOT TO SCALE