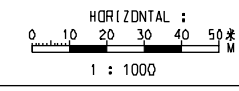
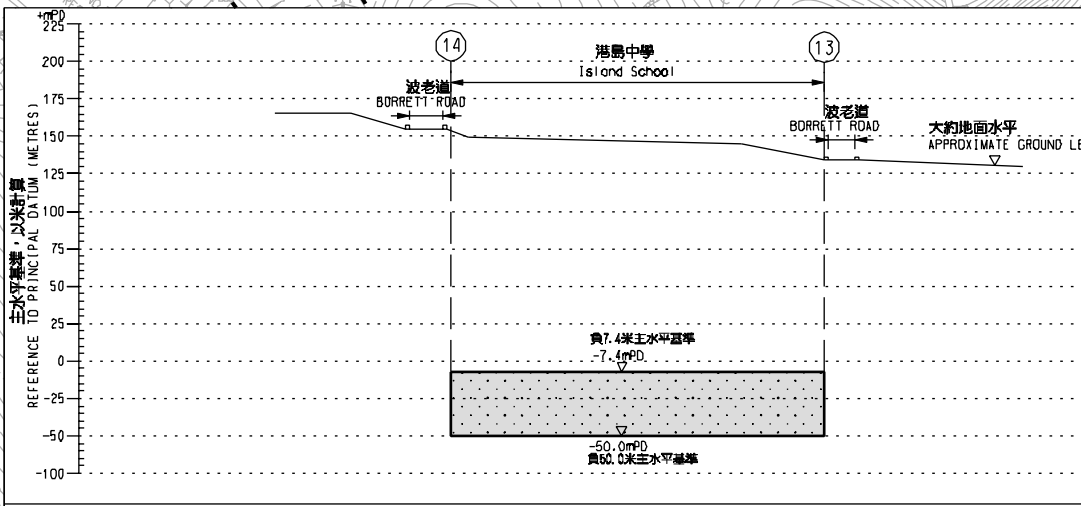
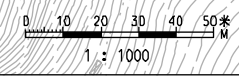


- 圖例 LEGEND**
- 方案界線
BOUNDARY OF THE SCHEME
 - x-x- 地段界線
LOT BOUNDARY
 - 參線
REFERENCE LINE
 - ① 參線標記
REFERENCE LINE MARK
 - ▨ 建議收回的地層
UNDERGROUND STRATA PROPOSED TO BE RESUMED
 - 擬建的車站及其他鐵路設施(地下)
PROPOSED STATION AND OTHER RAILWAY FACILITIES (UNDERGROUND)
 - ▲ 圖則修改
DRAWING REVISION
 - A1 修訂參考編號(參考憲報公告)
AMENDMENT REFERENCE NUMBER (SEE GAZETTE NOTICE)
 - ☁ 修訂範圍
AMENDMENT AREA

修訂擬收回地層的範圍、刪除參線標記及相關切面立視圖及修訂方案界線
 SIZE OF PROPOSED UNDERGROUND STRATA RESUMPTION AMENDED, REFERENCE LINE MARKS AND CORRESPONDING SECTIONAL ELEVATION DELETED AND BOUNDARY OF THE SCHEME AMENDED

內地段第8211號的部分
 PORTION OF INLAND LOT NO. 8211



- 一般說明 GENERAL NOTES**
- 有關一般說明參考圖號 SILE-G01.
FOR GENERAL NOTES, REFER TO DRAWING NO. SILE-G01.
 - 收回地層的細節在圖則第SILE-U06號顯示。
DETAILS OF UNDERGROUND STRATA RESUMPTION ARE SHOWN IN DRAWING NO. SILE-U06.
 - 沿參線的切面立視圖顯示的正/負主水平基準均為約數。
THE +/- mPDs SHOWN IN THE SECTIONAL ELEVATION ALONG REFERENCE LINE ARE APPROXIMATE.

修訂表
TABLE OF AMENDMENTS

修訂 REV	日期 DATE	繪圖 BY	核對 SUB	負責 APP	說明 DESCRIPTION
▲	10 MAY 2010	KW	DN	PP	修訂圖則 A1-4 AMENDMENT ITEM A14 修訂位置圖 LOCATION PLAN AMENDED

SIGNED
陳志賢 CHAN CHI YAN, HENRY

核准發出
APPROVED FOR ISSUE
鐵路發展處處長(1)
GOVERNMENT ENGINEER/
RAILWAY DEVELOPMENT (1)
HIGHWAYS DEPARTMENT

18 May 2010
發出日期 DATE OF ISSUE

圖則名稱 DRAWING TITLE
**南港島線(東段)
 鐵路條例(第519章)
 收回地層圖則 6頁的第2頁**

SOUTH ISLAND LINE (EAST)
 RAILWAYS ORDINANCE (CHAPTER 519)
 UNDERGROUND STRATA RESUMPTION PLAN
 SHEET 2 OF 6

圖號 DRAWING NO. SILE-U02
 比例 SCALE 1:1000 (A1)
 或如顯示
 AS SHOWN

香港特別行政區政府
 THE GOVERNMENT OF THE HONG KONG
 SPECIAL ADMINISTRATIVE REGION

路政署
 HIGHWAYS DEPARTMENT

鐵路拓展處
 RAILWAY DEVELOPMENT OFFICE