
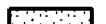




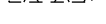
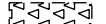
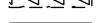





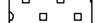


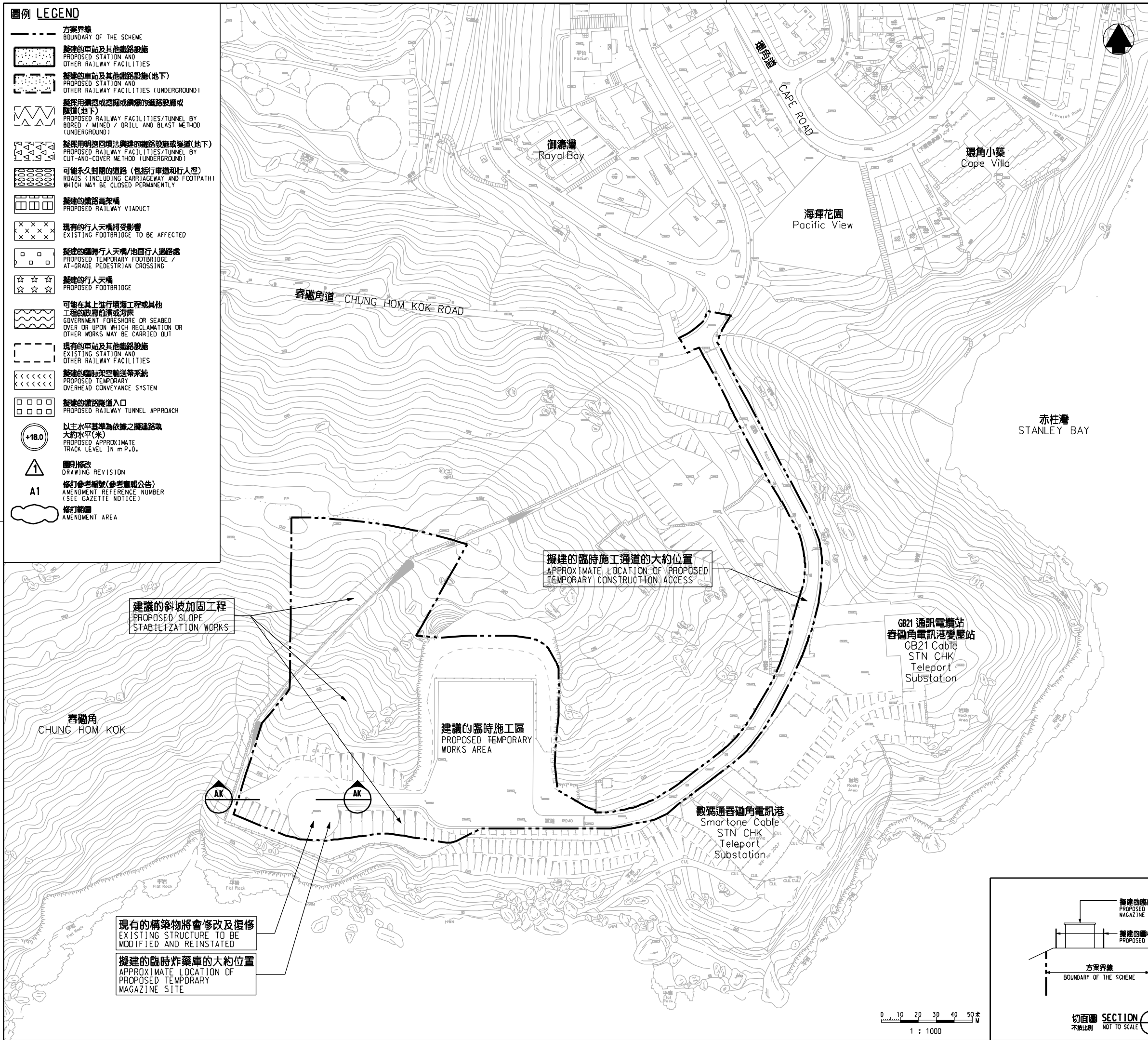
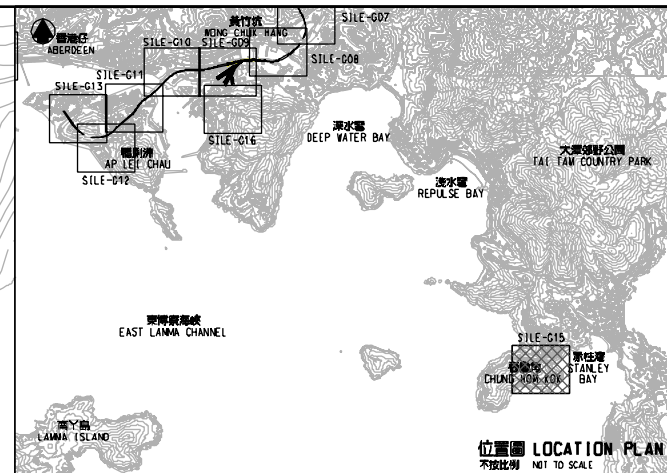


圖例 LEGEND

-  方案界線
BOUNDARY OF THE SCHEME
-  擬建的車站及其他鐵路設施
PROPOSED STATION AND OTHER RAILWAY FACILITIES
-  擬建的車站及其他鐵路設施(地下)
PROPOSED STATION AND OTHER RAILWAY FACILITIES (UNDERGROUND)
-  擬採用鑽挖或挖掘或鑽爆的鐵路設施或隧道(地下)
PROPOSED RAILWAY FACILITIES/TUNNEL BY BORED / MINED / DRILL AND BLAST METHOD (UNDERGROUND)
-  擬採用明挖回填法興建的鐵路設施或隧道(地下)
PROPOSED RAILWAY FACILITIES/TUNNEL BY CUT-AND-COVER METHOD (UNDERGROUND)
-  擬建的鐵路高架橋
PROPOSED RAILWAY VIADUCT
-  現有的行人天橋將受影響
EXISTING FOOTBRIDGE TO BE AFFECTED
-  擬建的臨時行人天橋/地面行人過路處
PROPOSED TEMPORARY FOOTBRIDGE / AT-GRADE PEDESTRIAN CROSSING
-  擬建的行人天橋
PROPOSED FOOTBRIDGE
-  可能在其上進行填海工程或其他工程的政府前濱或海床
GOVERNMENT FORESHORE OR SEABED OVER OR UPON WHICH RECLAMATION OR OTHER WORKS MAY BE CARRIED OUT
-  現有的車站及其他鐵路設施
EXISTING STATION AND OTHER RAILWAY FACILITIES
-  擬建的臨時架空輸送帶系統
PROPOSED TEMPORARY OVERHEAD CONVEYANCE SYSTEM
-  擬建的鐵路隧道入口
PROPOSED RAILWAY TUNNEL APPROACH
-  以主水平基準為依據之擬建路軌大約水平(米)
PROPOSED APPROXIMATE TRACK LEVEL IN m P.D.
-  圖則修改
DRAWING REVISION
-  修訂參考編號(參考憲報公告)
AMENDMENT REFERENCE NUMBER (SEE GAZETTE NOTICE)
-  修訂範圍
AMENDMENT AREA



一般說明 GENERAL NOTES

1. 有關一般說明參閱圖號 SILE - G01.
FOR GENERAL NOTES, REFER TO DRAWING NO. SILE - G01.

修訂表
TABLE OF AMENDMENTS

修訂 REV	日期 DATE	繪圖 BY	核對 SUB	負責 APP	說明 DESCRIPTION
1	10 MAY 2010	KW	DN	PP	修訂圖則內容 TITLE BOX AMENDED

SIGNED
陳志恩 CHAN CHI YAN, HENRY

獲准發出
APPROVED FOR ISSUE

18 May 2010

發出日期 DATE OF ISSUE

鐵路發展處
GOVERNMENT ENGINEER/
RAILWAY DEVELOPMENT (1)
HIGHWAYS DEPARTMENT

圖則名稱 DRAWING TITLE
**南港島線(東段)
鐵路條例(第519章)
總體規劃圖則 18頁的第15頁**

SOUTH ISLAND LINE (EAST)
RAILWAYS ORDINANCE (CHAPTER 519)
GENERAL LAYOUT PLAN SHEET 15 OF 18

圖號 DRAWING NO. SILE-G15

比例 SCALE 1:1000 (A1)
或如顯示
AS SHOWN

香港特別行政區政府
THE GOVERNMENT OF THE HONG KONG
SPECIAL ADMINISTRATIVE REGION

路政署
HIGHWAYS DEPARTMENT

鐵路拓展處
RAILWAY DEVELOPMENT OFFICE

