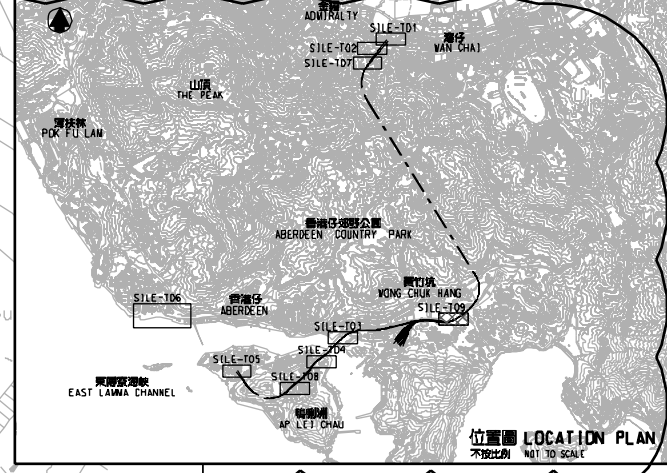
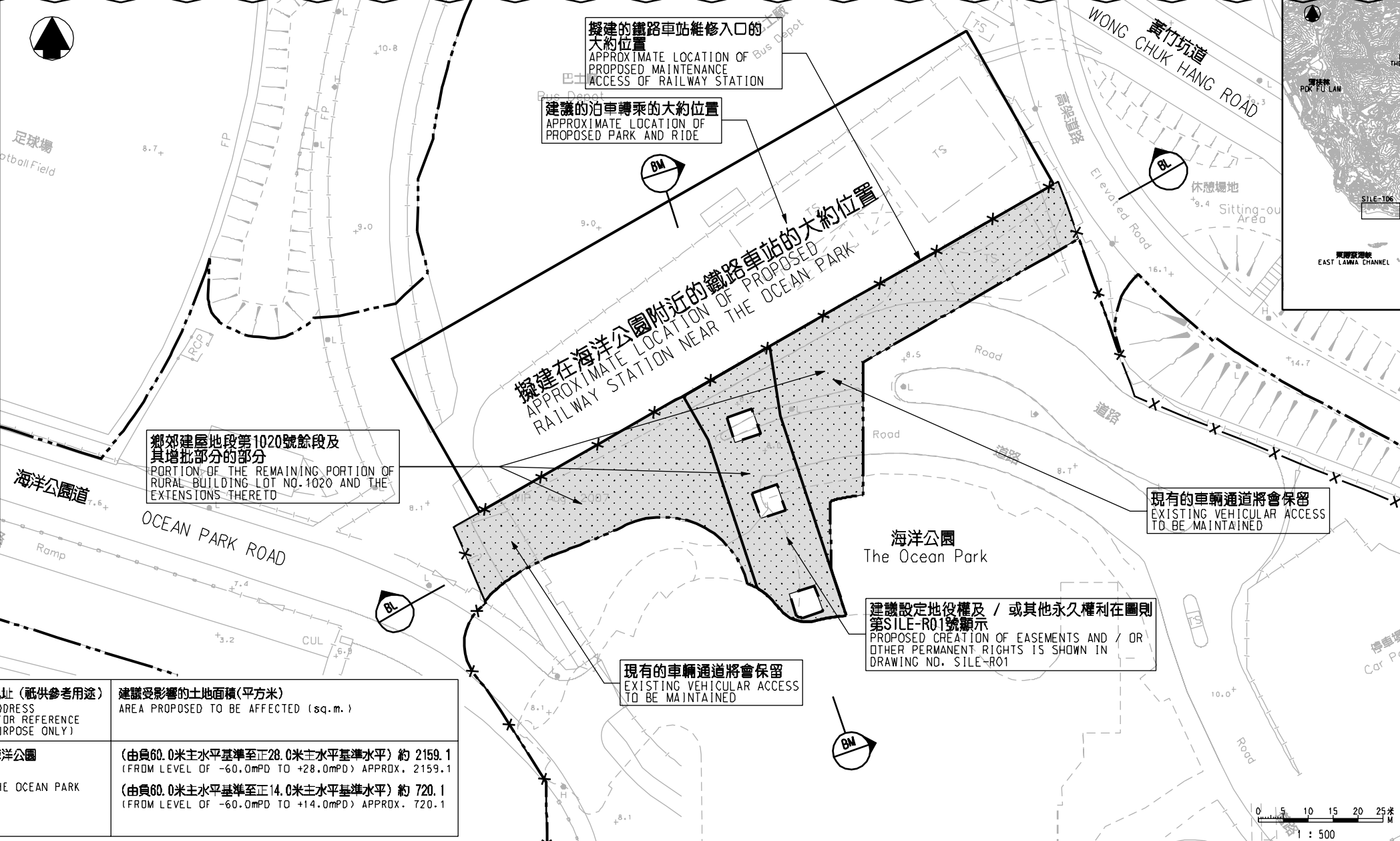


**圖例 LEGEND**

- 方案界線  
BOUNDARY OF THE SCHEME
- X- 地段界線  
LOT BOUNDARY
- 受影響黃色 / 園景地區界線  
BOUNDARY OF AFFECTED YELLOW / LANDSCAPED AREA
- 擬建的車站入口 / 通風大樓 / 通風井 / 鐵路高架橋 / 其他鐵路設施  
PROPOSED STATION ENTRANCES / VENTILATION BUILDINGS / VENTILATION SHAFTS / RAILWAY VIADUCT / OTHER RAILWAY FACILITIES
- 擬建的車站及其他鐵路設施(地下)  
PROPOSED STATION AND OTHER RAILWAY FACILITIES (UNDERGROUND)
- 建議將予設定暫時佔用權利的土地  
LAND ON WHICH RIGHTS OF TEMPORARY OCCUPATION IS PROPOSED TO BE CREATED
- 建議將予設定暫時佔用權利的地層  
UNDERGROUND STRATA ON WHICH RIGHTS OF TEMPORARY OCCUPATION IS PROPOSED TO BE CREATED
- 圖則修改  
DRAWING REVISION
- A1 修訂參考編號(參考憲報公告)  
AMENDMENT REFERENCE NUMBER (SEE GAZETTE NOTICE)
- 修訂範圍  
AMENDMENT AREA



**暫時佔用土地表**  
TEMPORARY OCCUPATION OF LAND SCHEDULE

地段編號 LOT NUMBER	全部 / 部分 WHOLE / PORTION	地址 (祇供參考用途) ADDRESS (FOR REFERENCE PURPOSE ONLY)	建議受影響的土地面積(平方米) AREA PROPOSED TO BE AFFECTED (sq.m.)
鄉郊建屋地段第1020號餘段及其增批部分 THE REMAINING PORTION OF RURAL BUILDING LOT NO.1020 AND THE EXTENSIONS THERETO	部分 PORTION	海洋公園 THE OCEAN PARK	(由負60.0米主水平基準至正28.0米主水平基準) 約 2159.1 (FROM LEVEL OF -60.0mPD TO +28.0mPD) APPROX. 2159.1 (由負60.0米主水平基準至正14.0米主水平基準) 約 720.1 (FROM LEVEL OF -60.0mPD TO +14.0mPD) APPROX. 720.1

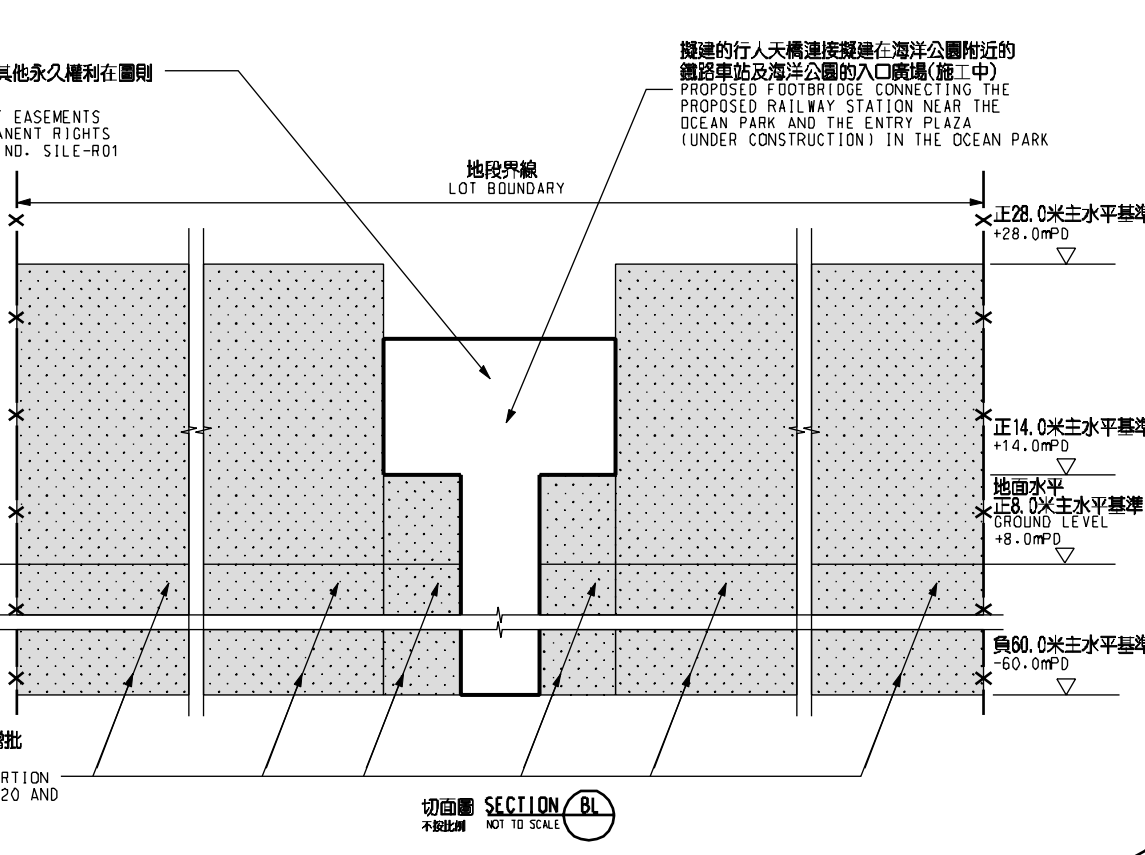
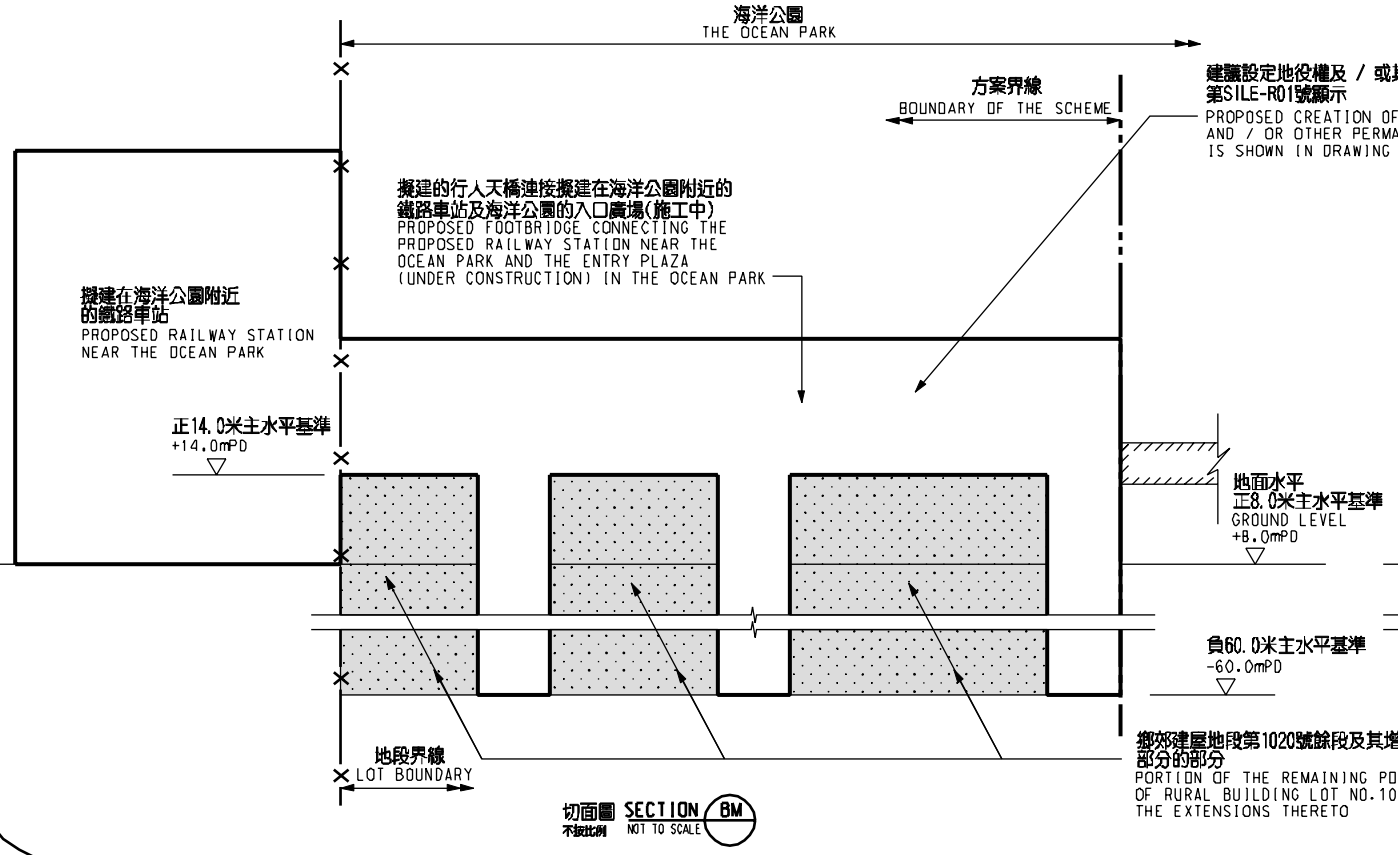
- 一般說明 GENERAL NOTES**
- 有關一般說明參看圖號 SILE-G01.  
FOR GENERAL NOTES, REFER TO DRAWING NO. SILE-G01.
  - 沿參線的切面立圖顯示的正/負主水平基準均為約數。  
THE +/- mPDs SHOWN IN THE SECTIONAL ELEVATION ALONG REFERENCE LINE ARE APPROXIMATE.

**修訂表**  
TABLE OF AMENDMENTS

REV	DATE	BY	SUB	APP	DESCRIPTION
10 MAY 2010	KW	DN	PP		項目 A20 及 A23 (ITEMS A20 AND A23)

SIGNED  
陳志恩 CHAN CHI YAN, HENRY  
鐵路發展處處長(1)  
GOVERNMENT ENGINEER/  
RAILWAY DEVELOPMENT (1)  
HIGHWAYS DEPARTMENT

18 May 2010  
發出日期 DATE OF ISSUE



**圖則名稱** DRAWING TITLE  
南港島線(東段)  
鐵路條例(第519章)  
設定暫時佔用土地權利圖則  
9頁的第9頁  
SOUTH ISLAND LINE (EAST)  
RAILWAYS ORDINANCE (CHAPTER 519)  
CREATION OF RIGHTS OF TEMPORARY  
OCCUPATION OF LAND PLAN SHEET 9 OF 9

圖號 DRAWING NO. SILE-T09 比例 SCALE 1:500 (A1)  
或如顯示  
OR AS SHOWN

**香港特別行政區政府**  
THE GOVERNMENT OF THE HONG KONG  
SPECIAL ADMINISTRATIVE REGION  
**路政署**  
HIGHWAYS DEPARTMENT  
**鐵路拓展處**  
RAILWAY DEVELOPMENT OFFICE