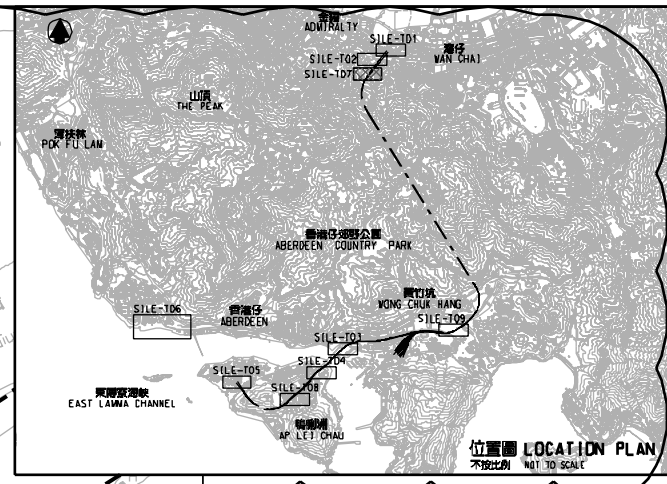
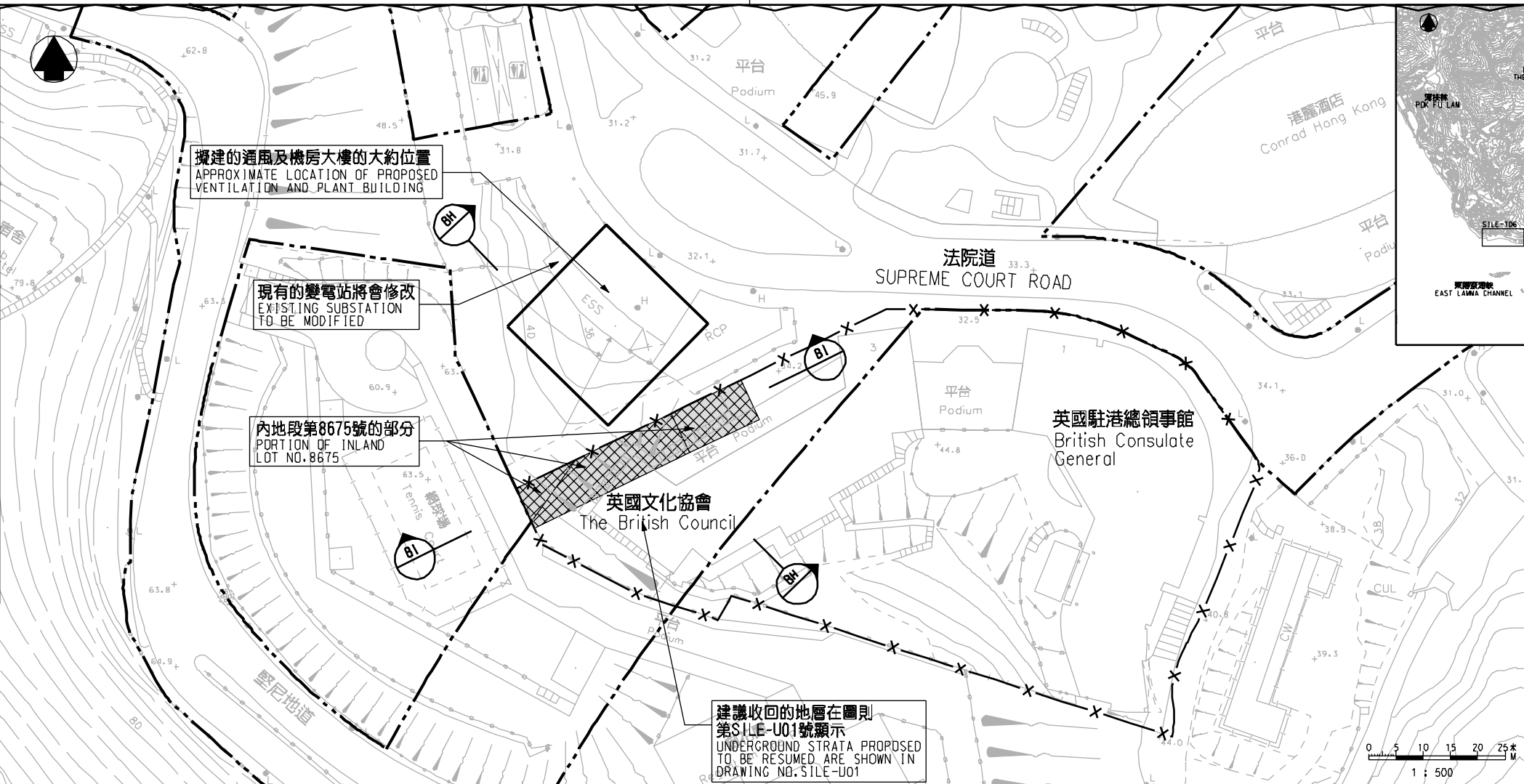
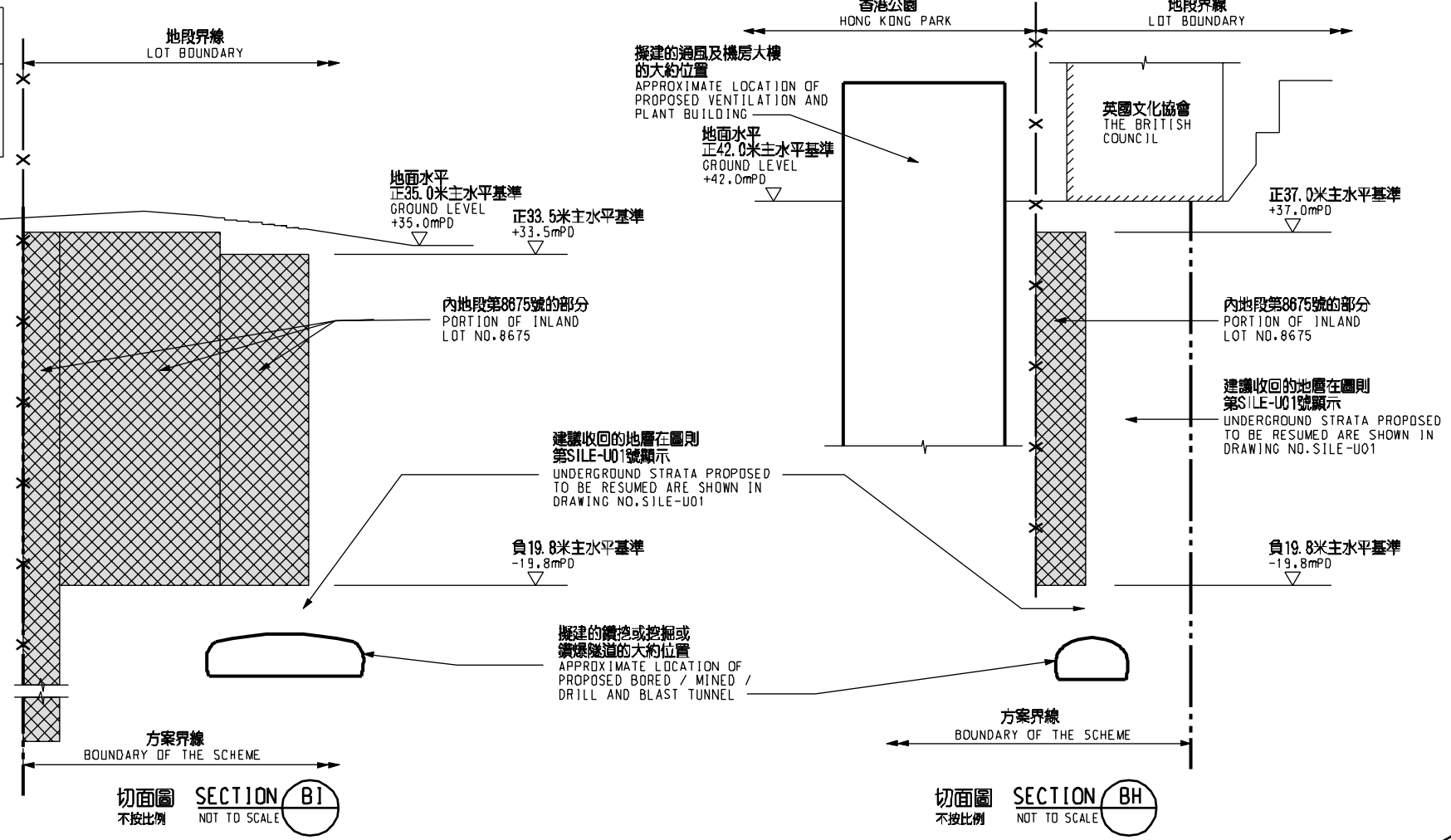


- 圖例 LEGEND**
- 方案界線  
BOUNDARY OF THE SCHEME
  - 地段界線  
LOT BOUNDARY
  - 受影響黃色 / 園景地區界線  
BOUNDARY OF AFFECTED YELLOW / LANDSCAPED AREA
  - 擬建的車站入口 / 通風大樓 / 通風井 / 鐵路高架橋 / 其他鐵路設施  
PROPOSED STATION ENTRANCES / VENTILATION BUILDINGS / VENTILATION SHAFTS / RAILWAY VIADUCT / OTHER RAILWAY FACILITIES
  - 擬建的車站及其他鐵路設施(地下)  
PROPOSED STATION AND OTHER RAILWAY FACILITIES (UNDERGROUND)
  - 建議將予設定暫時佔用權利的土地  
LAND ON WHICH RIGHTS OF TEMPORARY OCCUPATION IS PROPOSED TO BE CREATED
  - 建議將予設定暫時佔用權利的地層  
UNDERGROUND STRATA ON WHICH RIGHTS OF TEMPORARY OCCUPATION IS PROPOSED TO BE CREATED
  - 圖則修改  
DRAWING REVISION
  - 修訂參考編號(參考憲報公告)  
AMENDMENT REFERENCE NUMBER (SEE GAZETTE NOTICE)
  - 修訂範圍  
AMENDMENT AREA



**暫時佔用土地(地層)表**  
TEMPORARY OCCUPATION OF LAND (UNDERGROUND STRATA) SCHEDULE

地段編號 LOT NUMBER	全部 / 部分 WHOLE / PORTION	地址 (祇供參考用途) ADDRESS (FOR REFERENCE PURPOSE ONLY)
內地段第8675號 INLAND LOT NO. 8675	部分 PORTION	法院道1號及3號 NOS. 1 & 3 SUPREME COURT ROAD



**一般說明 GENERAL NOTES**

- 有關一般說明參考圖號 SILE-G01.
- 沿參線的切面立視圖顯示的正/負主水平基準均為約數。

修訂表  
TABLE OF AMENDMENTS

日期 DATE	修訂 BY	修訂 SUB	修訂 APP	說明 DESCRIPTION
10 MAY 2010	KW	DN	PP	項目 A17 ITEM A17

簽署  
SIGNED  
陳志基 CHAN CHI YAN, HENRY

獲准發出  
APPROVED FOR ISSUE  
鐵路發展處處長(1)  
GOVERNMENT ENGINEER / RAILWAY DEVELOPMENT (1)  
HIGHWAYS DEPARTMENT

18 May 2010  
發出日期 DATE OF ISSUE

圖則名稱  
DRAWING TITLE  
南港島線(東段)  
鐵路條例(第519章)  
設定暫時佔用土地權利圖則  
9頁的第7頁  
SOUTH ISLAND LINE (EAST)  
RAILWAYS ORDINANCE (CHAPTER 519)  
CREATION OF RIGHTS OF TEMPORARY  
OCCUPATION OF LAND PLAN SHEET 7 OF 9

圖號 DRAWING NO. SILE-T07 比例 SCALE 1:500 (A1)  
或如顯示  
OR AS SHOWN

香港特別行政區政府  
THE GOVERNMENT OF THE HONG KONG  
SPECIAL ADMINISTRATIVE REGION

路政署  
HIGHWAYS DEPARTMENT

鐵路拓展處  
RAILWAY DEVELOPMENT OFFICE