

暫時佔用土地表
TEMPORARY OCCUPATION OF LAND SCHEDULE

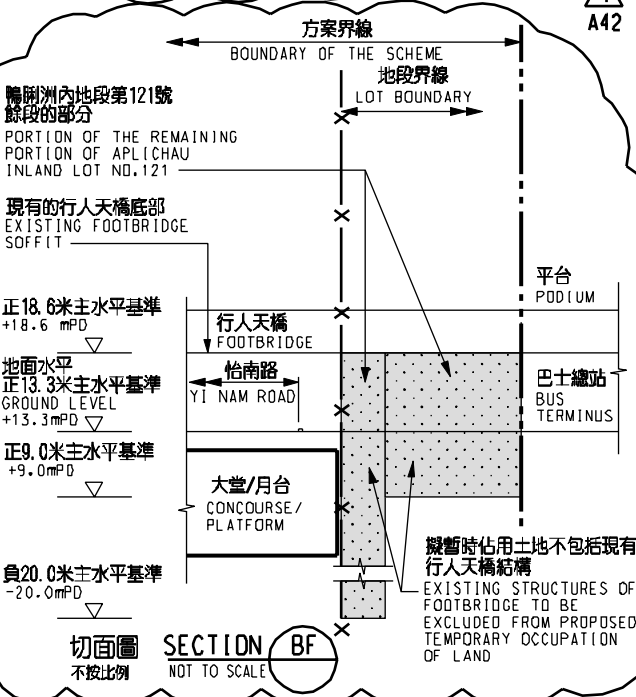
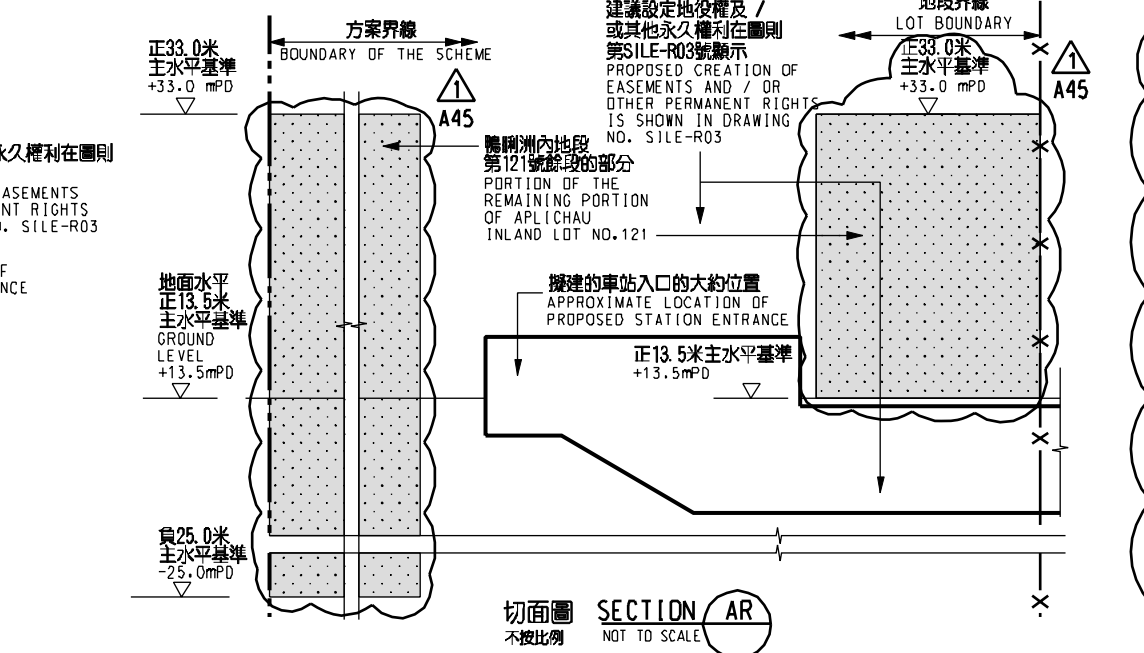
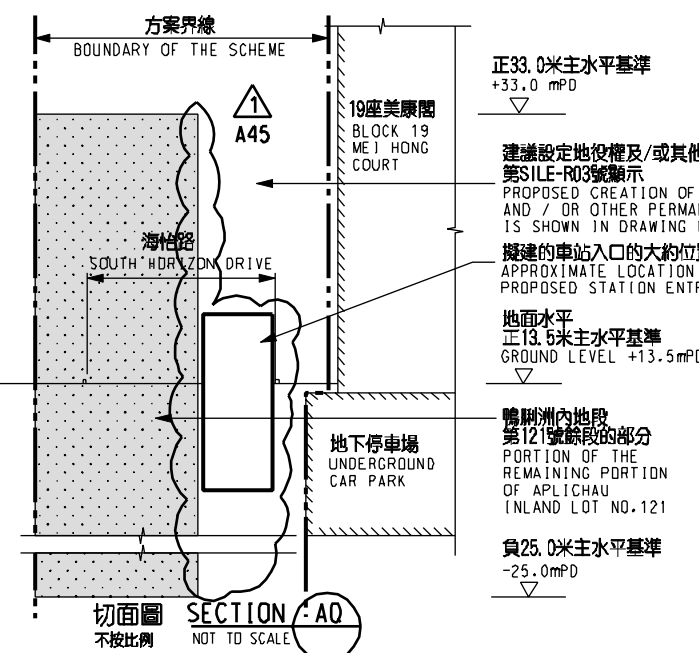
地段編號 LOT NUMBER	全部 / 部分 WHOLE / PORTION	地址 (祇供參考用途) ADDRESS (FOR REFERENCE PURPOSE ONLY)	建議受影響的土地面積 (平方米) AREA PROPOSED TO BE AFFECTED (sq.m.)
鴨脷洲內地段第121號餘段 THE REMAINING PORTION OF APLICHAU INLAND LOT NO.121	部分 PORTION	香港海怡路海怡半島 SOUTH HORIZONS, SOUTH HORIZON DRIVE, HONG KONG	(由負25.0米主水平基準至正33.0米主水平基準水平) 約 957.9 (FROM LEVEL OF -25.0mPD TO +33.0mPD) APPROX. 957.9 (由正13.5米主水平基準至正33.0米主水平基準水平) 約 140.5 (FROM LEVEL OF +13.5mPD TO +33.0mPD) APPROX. 140.5 (由正9.0米主水平基準至正18.6米主水平基準水平) 約 228.3 (FROM LEVEL OF +9.0mPD TO +18.6mPD) APPROX. 228.3 (由負20.0米主水平基準至正23.0米主水平基準水平) 約 137.9 (FROM LEVEL OF -20.0mPD TO +23.0mPD) APPROX. 137.9 (由負20.0米主水平基準至正18.6米主水平基準水平) 約 27.0 (FROM LEVEL OF -20.0mPD TO +18.6mPD) APPROX. 27.0

- 一般說明 GENERAL NOTES**
- 有關一般說明參閱圖號 SILE-G01. FOR GENERAL NOTES, REFER TO DRAWING NO. SILE-G01.
 - 沿參線的切面立圖顯示的正/負主水平基準均為約數。THE +/- mPDs SHOWN IN THE SECTIONAL ELEVATION ALONG REFERENCE LINE ARE APPROXIMATE.

修訂表
TABLE OF AMENDMENTS

修訂號 REV	日期 DATE	繪圖 BY	核對 SUB	批准 APP	說明 DESCRIPTION
0	10 MAY 2010	KW	DN	PP	修訂圖號 A42 及 A45 AMENDMENT (REV. A42 AND A45) 修訂臨時佔用土地權利圖則 TITLE BOX AND LOCATION PLAN AMENDED

SIGNED
陳志基 CHAN CHI YAN, HENRY
18 May 2010
發出日期 DATE OF ISSUE



南港島線 (東段) 鐵路條例 (第519章)
SOUTH ISLAND LINE (EAST) RAILWAYS ORDINANCE (CHAPTER 519)

設定暫時佔用土地權利圖則
CREATION OF RIGHTS OF TEMPORARY OCCUPATION OF LAND PLAN

9頁的第5頁
SHEET 5 OF 9

圖號 DRAWING NO. SILE-T05 比例 SCALE 1:500 (A1) 或如顯示 OR AS SHOWN

香港特別行政區政府
THE GOVERNMENT OF THE HONG KONG SPECIAL ADMINISTRATIVE REGION

路政署
HIGHWAYS DEPARTMENT

鐵路拓展處
RAILWAY DEVELOPMENT OFFICE