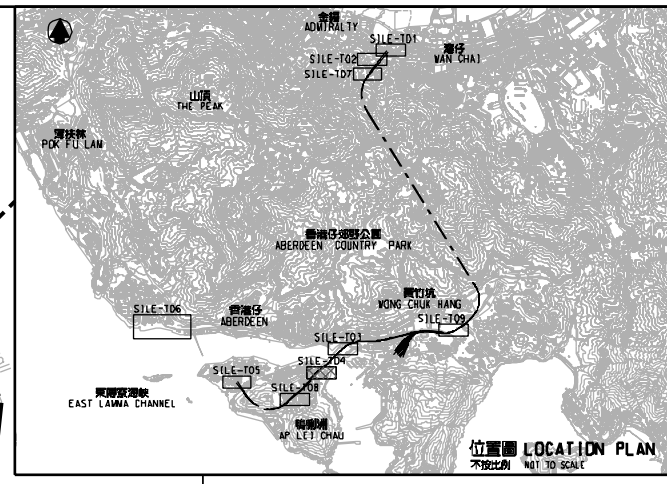
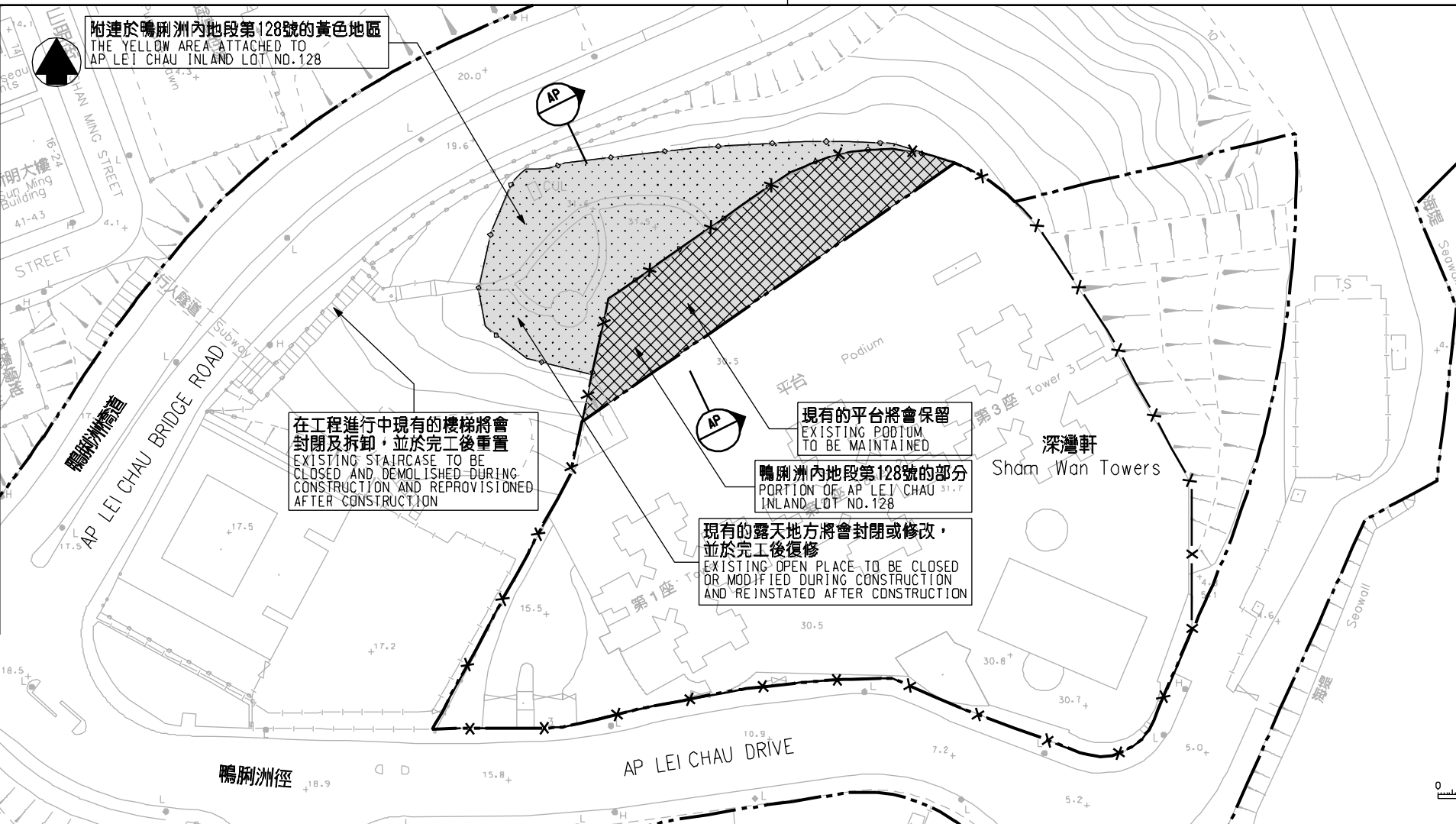


圖例 LEGEND

- 方案界線
BOUNDARY OF THE SCHEME
- 地段界線
LOT BOUNDARY
- 受影響黃色 / 園景地區界線
BOUNDARY OF AFFECTED YELLOW / LANDSCAPED AREA
- 擬建的車站入口 / 通風大樓 / 透風井 / 鐵路高架橋 / 其他鐵路設施
PROPOSED STATION ENTRANCES / VENTILATION BUILDINGS / VENTILATION SHAFTS / RAILWAY VIADUCT / OTHER RAILWAY FACILITIES
- 擬建的車站及其他鐵路設施(地下)
PROPOSED STATION AND OTHER RAILWAY FACILITIES (UNDERGROUND)
- 建議將予設定暫時佔用權利的土地
LAND ON WHICH RIGHTS OF TEMPORARY OCCUPATION IS PROPOSED TO BE CREATED
- 建議將予設定暫時佔用權利的地層
UNDERGROUND STRATA ON WHICH RIGHTS OF TEMPORARY OCCUPATION IS PROPOSED TO BE CREATED
- 圖則修改
DRAWING REVISION
- 修訂參考編號(參考憲報公告)
AMENDMENT REFERENCE NUMBER (SEE GAZETTE NOTICE)
- 修訂範圍
AMENDMENT AREA

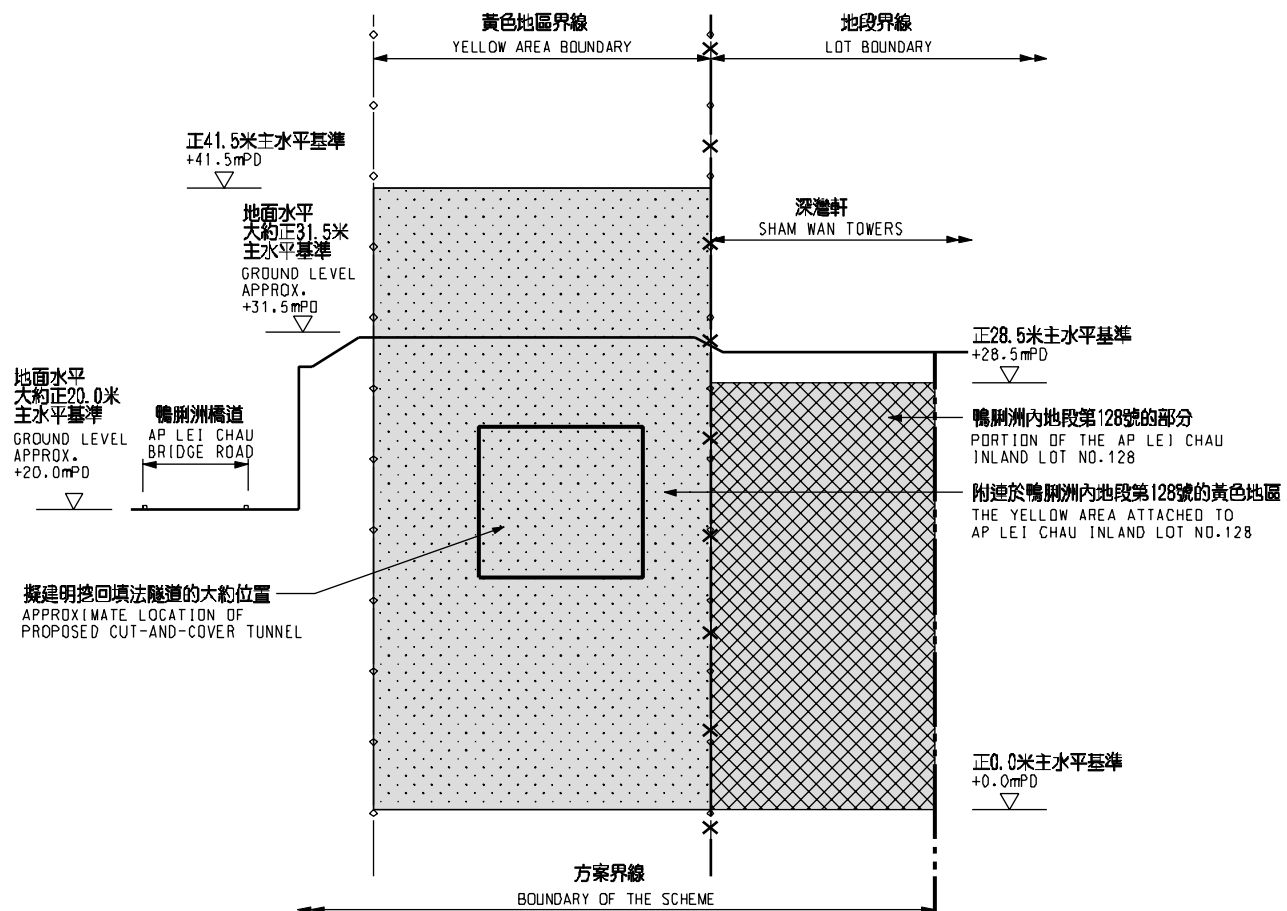


暫時佔用土地表
TEMPORARY OCCUPATION OF LAND SCHEDULE

受影響土地 AFFECTED LAND	全部 / 部分 WHOLE / PORTION	地址 (祇供參考用途) ADDRESS (FOR REFERENCE PURPOSE ONLY)	建議受影響的土地面積(平方米) AREA PROPOSED TO BE AFFECTED (sq. m.)
附連於鴨洲內地段第128號的黃色地區 YELLOW AREA ATTACHED TO AP LEI CHAU INLAND LOT NO. 128	全部 WHOLE	香港鴨洲徑3號 NO. 3 AP LEI CHAU DRIVE, HONG KONG	約 1208.5 APPROX. 1208.5

暫時佔用土地(地層)表
TEMPORARY OCCUPATION OF LAND (UNDERGROUND STRATA) SCHEDULE

地段編號 LOT NUMBER	全部 / 部分 WHOLE / PORTION	地址 (祇供參考用途) ADDRESS (FOR REFERENCE PURPOSE ONLY)
鴨洲內地段第128號 AP LEI CHAU INLAND LOT NO. 128	部分 PORTION	香港鴨洲徑3號深灣軒 SHAM WAN TOWERS, NO. 3 AP LEI CHAU DRIVE, HONG KONG



一般說明 GENERAL NOTES

- 有關一般說明參考圖號 SILE-G01。
FOR GENERAL NOTES, REFER TO DRAWING NO. SILE-G01.
- 沿參線的切面立視圖顯示的正/負主水平基準均為約數。
THE +/- mPDs SHOWN IN THE SECTIONAL ELEVATION ALONG REFERENCE LINE ARE APPROXIMATE.

修訂表
TABLE OF AMENDMENTS

修訂 REV	日期 DATE	繪圖 BY	核對 SUB	負責 APP	說明 DESCRIPTION
△	10 MAY 2010	KW	DN	PP	修訂圖則內的地層佔用權 TITLE BOX AND LOCATION PLAN AMENDED

SIGNED
陳志恩 CHAN CHI YAN, HENRY

核准發出
APPROVED FOR ISSUE
鐵路發展處副處長(1)
GOVERNMENT ENGINEER/
RAILWAY DEVELOPMENT (1)
HIGHWAYS DEPARTMENT

18 May 2010
發出日期 DATE OF ISSUE

圖則名稱 DRAWING TITLE
南港島線(東段)
鐵路條例(第519章)
設定暫時佔用土地權利圖則
9頁的第4頁
SOUTH ISLAND LINE (EAST)
RAILWAYS ORDINANCE (CHAPTER 519)
CREATION OF RIGHTS OF TEMPORARY
OCCUPATION OF LAND PLAN SHEET 4 OF 9

圖號 DRAWING NO.
SILE-T04

比例 SCALE
1:500 (A1)
或如顯示
OR AS SHOWN

切面圖 SECTION AP
不按比例 NOT TO SCALE