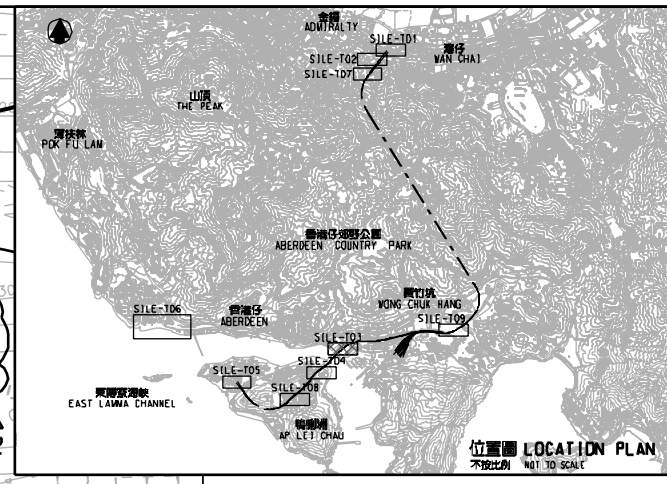
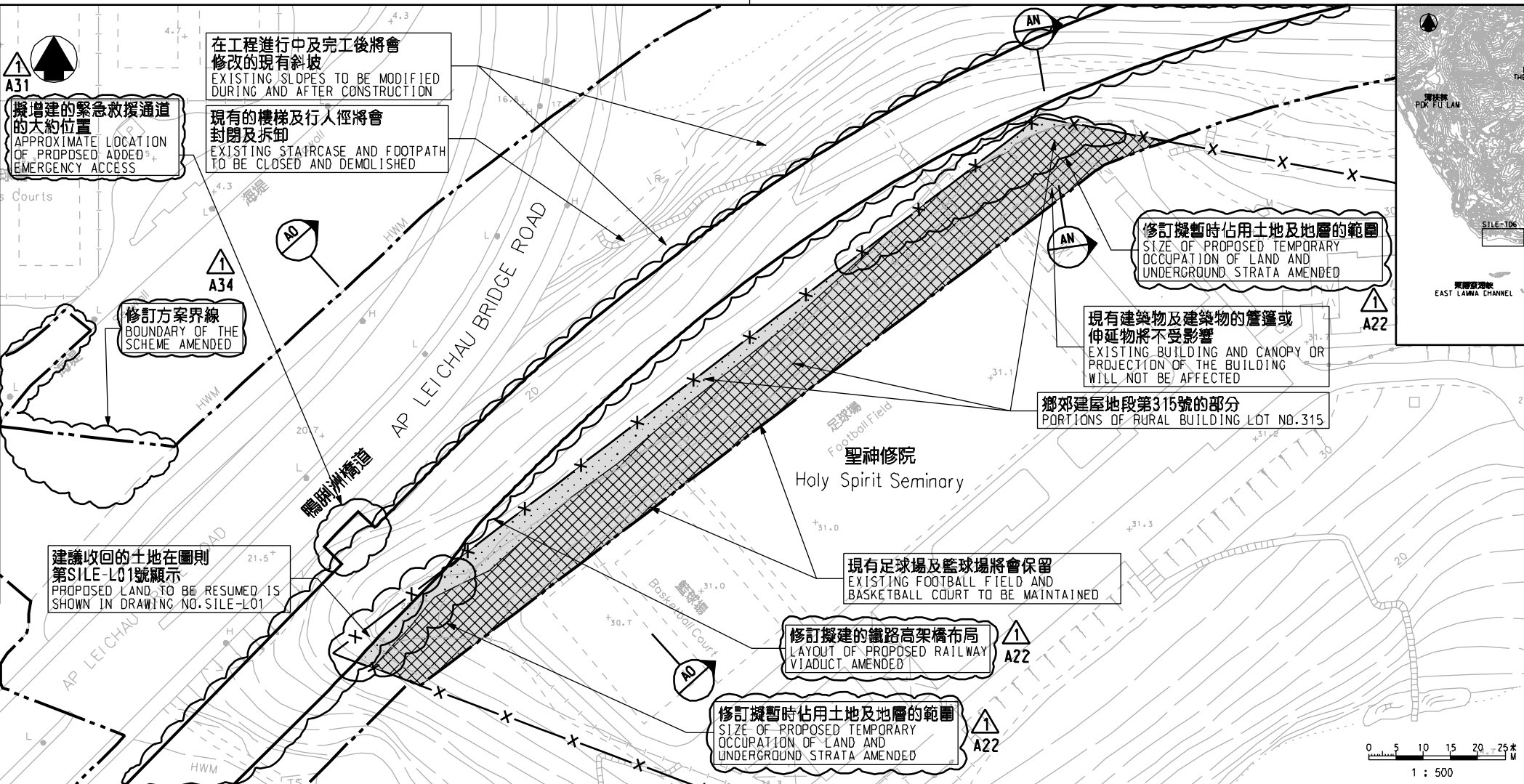


圖例 LEGEND

- 方案界線
BOUNDARY OF THE SCHEME
- 地段界線
LOT BOUNDARY
- 受影響黃色 / 園景地區界線
BOUNDARY OF AFFECTED YELLOW / LANDSCAPED AREA
- 擬建的車站入口 / 通風大樓 / 通風井 / 鐵路高架橋 / 其他鐵路設施
PROPOSED STATION ENTRANCES / VENTILATION BUILDINGS / VENTILATION SHAFTS / RAILWAY VIADUCT / OTHER RAILWAY FACILITIES
- 擬建的車站及其他鐵路設施(地下)
PROPOSED STATION AND OTHER RAILWAY FACILITIES (UNDERGROUND)
- 建議將予設定暫時佔用權利的土地
LAND ON WHICH RIGHTS OF TEMPORARY OCCUPATION IS PROPOSED TO BE CREATED
- 建議將予設定暫時佔用權利的地層
UNDERGROUND STRATA ON WHICH RIGHTS OF TEMPORARY OCCUPATION IS PROPOSED TO BE CREATED
- 圖則修改
DRAWING REVISION
- A1 修訂參考編號(參考憲報公告)
AMENDMENT REFERENCE NUMBER (SEE GAZETTE NOTICE)
- 修訂範圍
AMENDMENT AREA



暫時佔用土地表
TEMPORARY OCCUPATION OF LAND SCHEDULE

地段編號 LOT NUMBER	全部 / 部分 WHOLE / PORTION	地址 (祇供參考用途) ADDRESS (FOR REFERENCE PURPOSE ONLY)	建議受影響的土地面積(平方米) AREA PROPOSED TO BE AFFECTED (sq.m.)
鄉郊建屋地段第315號 RURAL BUILDING LOT NO.315	部分 PORTION	香港黃竹坑惠福道6號聖神修院 HOLY SPIRIT SEMINARY, NO.6 WELFARE ROAD, WONG CHUK HANG, HONG KONG	約 393.5 APPROX. 393.5

暫時佔用土地(地層)表
TEMPORARY OCCUPATION OF LAND (UNDERGROUND STRATA) SCHEDULE

地段編號 LOT NUMBER	全部 / 部分 WHOLE / PORTION	地址 (祇供參考用途) ADDRESS (FOR REFERENCE PURPOSE ONLY)
鄉郊建屋地段第315號 RURAL BUILDING LOT NO.315	部分 PORTION	香港黃竹坑惠福道6號聖神修院 HOLY SPIRIT SEMINARY, NO.6 WELFARE ROAD, WONG CHUK HANG, HONG KONG

一般說明 GENERAL NOTES

- 有關一般說明參考圖號 SILE-G01.
FOR GENERAL NOTES, REFER TO DRAWING NO. SILE-G01.
- 沿參線的切面立視圖顯示的正/負主水平基準均為約數。
THE +/- MDS SHOWN IN THE SECTIONAL ELEVATION ALONG REFERENCE LINE ARE APPROXIMATE.

修訂表
TABLE OF AMENDMENTS

修訂 REV	日期 DATE	繪圖 BY	核對 SUB	批准 APP	說明 DESCRIPTION
A1	10 MAY 2010	KW	DN	PP	修訂圖則 A22, A31 及 A34 AMENDMENT ITEMS A22, A31 AND A34 修訂圖則內容及位置 TITLE BOX AND LOCATION PLAN AMENDED

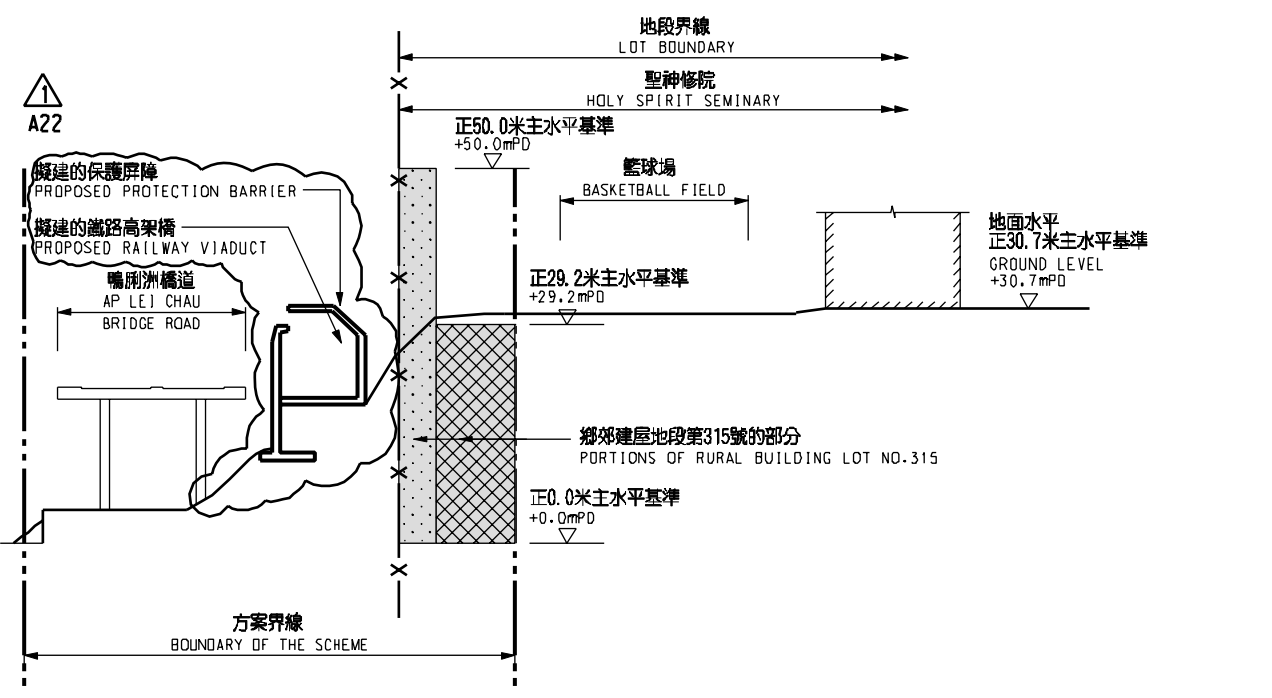
SIGNED
陳志恩 CHAN CHI YAN, HENRY
鐵路發展處處長 (1)
GOVERNMENT ENGINEER / RAILWAY DEVELOPMENT (1)
HIGHWAYS DEPARTMENT

18 May 2010
發出日期 DATE OF ISSUE

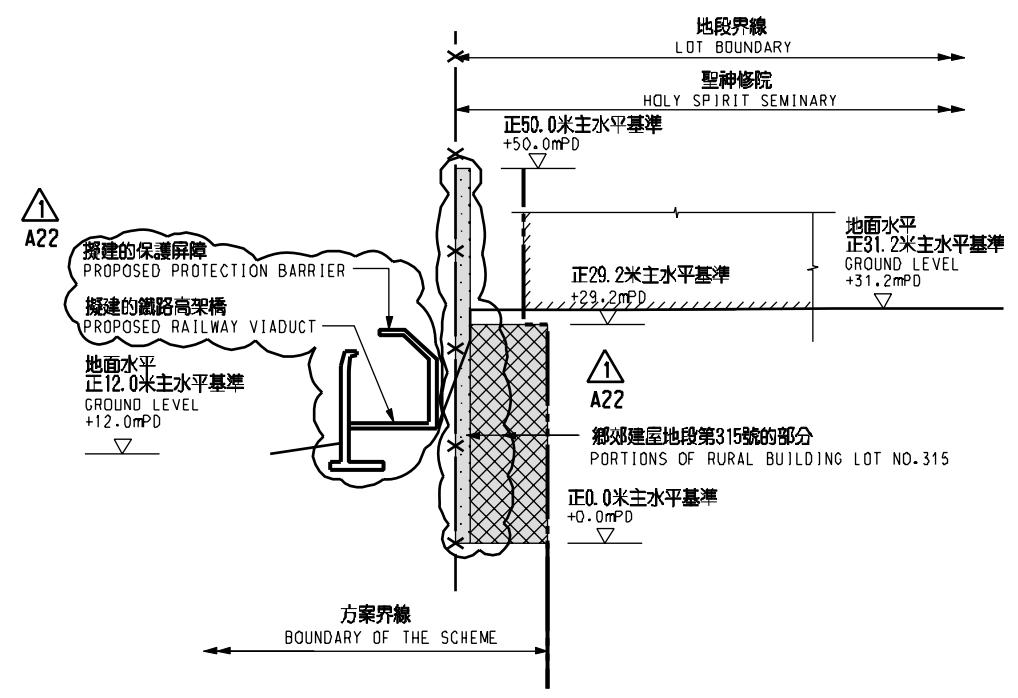
圖則名稱 DRAWING TITLE
南港島線(東段)
鐵路條例(第519章)
設定暫時佔用土地權利圖則
9頁的第3頁
SOUTH ISLAND LINE (EAST)
RAILWAYS ORDINANCE (CHAPTER 519)
CREATION OF RIGHTS OF TEMPORARY
OCCUPATION OF LAND PLAN SHEET 3 OF 9

圖號 DRAWING NO. SILE-T03
比例 SCALE 1:500 (A1)
或如顯示
OR AS SHOWN

香港特別行政區政府
THE GOVERNMENT OF THE HONG KONG
SPECIAL ADMINISTRATIVE REGION
路政署
HIGHWAYS DEPARTMENT
鐵路拓展處
RAILWAY DEVELOPMENT OFFICE



切面圖 SECTION A0
不按比例 NOT TO SCALE



切面圖 SECTION AN
不按比例 NOT TO SCALE