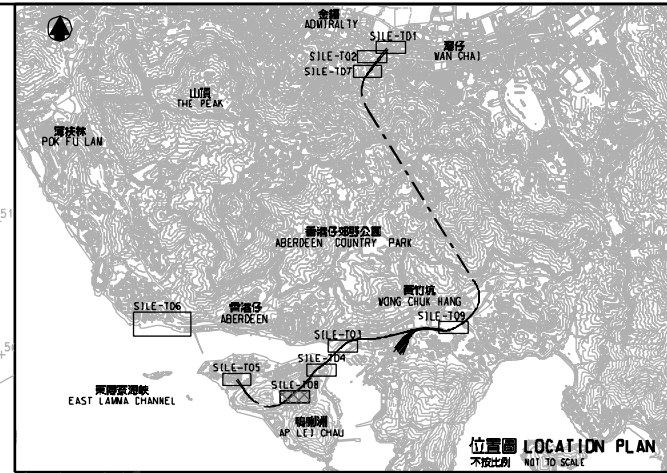
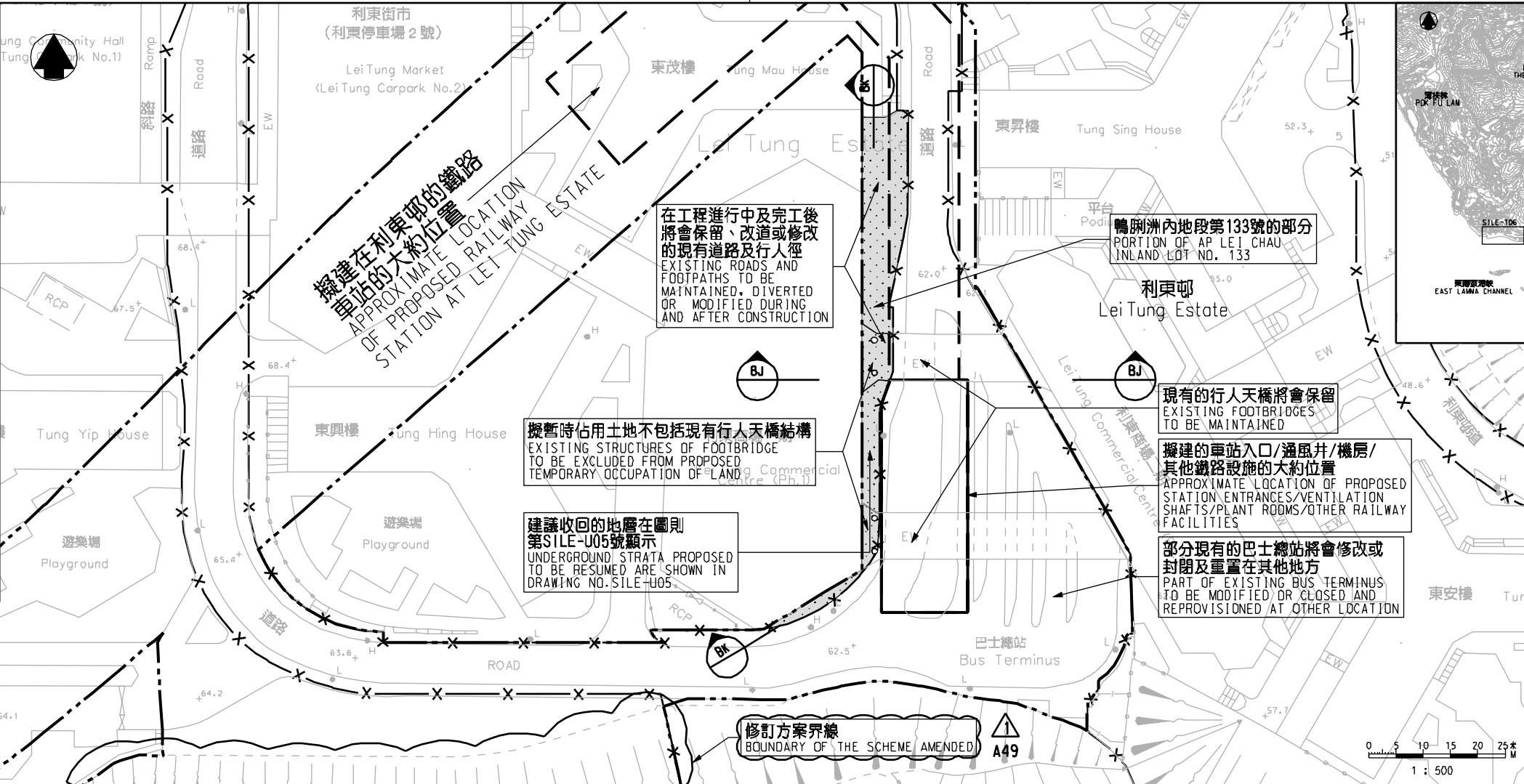


**圖例 LEGEND**

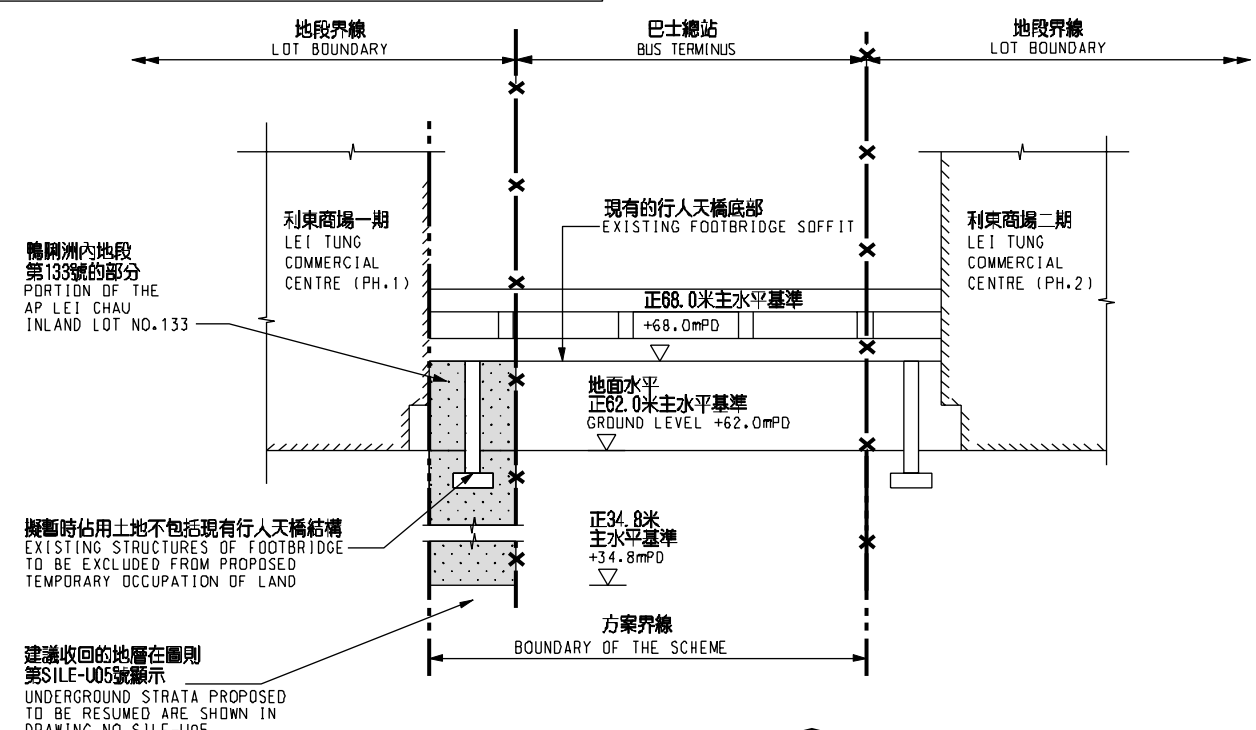
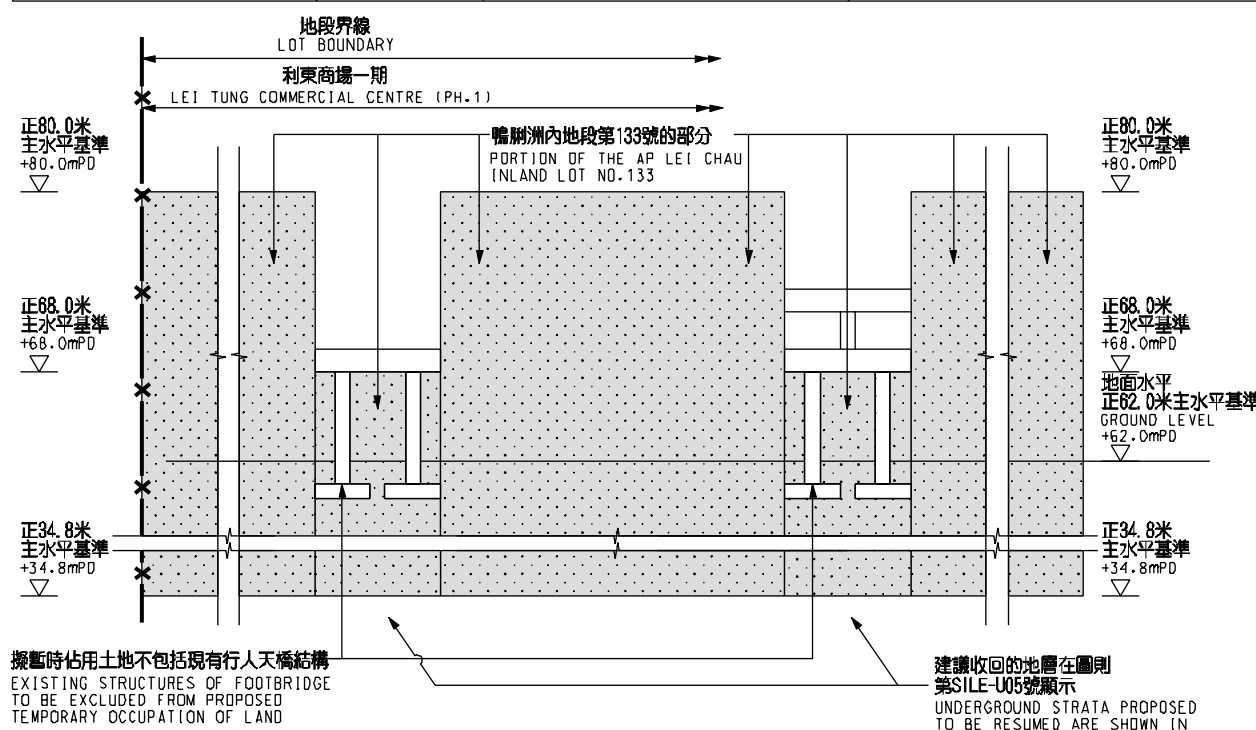
- 方案界線  
BOUNDARY OF THE SCHEME
- 地段界線  
LOT BOUNDARY
- 受影響黃色 / 園景地區界線  
BOUNDARY OF AFFECTED YELLOW / LANDSCAPED AREA
- 擬建的車站入口 / 通風大樓 / 通風井 / 鐵路高架橋 / 其他鐵路設施  
PROPOSED STATION ENTRANCES / VENTILATION BUILDINGS / VENTILATION SHAFTS / RAILWAY VIADUCT / OTHER RAILWAY FACILITIES
- 擬建的車站及其他鐵路設施(地下)  
PROPOSED STATION AND OTHER RAILWAY FACILITIES (UNDERGROUND)
- 建議將予設定暫時佔用權利的土地  
LAND ON WHICH RIGHTS OF TEMPORARY OCCUPATION IS PROPOSED TO BE CREATED
- 建議將予設定暫時佔用權利的地層  
UNDERGROUND STRATA ON WHICH RIGHTS OF TEMPORARY OCCUPATION IS PROPOSED TO BE CREATED
- 圖則修改  
DRAWING REVISION
- 修訂參考編號(參考憲報公告)  
AMENDMENT REFERENCE NUMBER (SEE GAZETTE NOTICE)
- 修訂範圍  
AMENDMENT AREA



暫時佔用土地表  
TEMPORARY OCCUPATION OF LAND SCHEDULE

受影響土地 AFFECTED LAND	全部 / 部分 WHOLE / PORTION	地址 (祇供參考用途) ADDRESS (FOR REFERENCE PURPOSE ONLY)	建議受影響的土地面積(平方米) AREA PROPOSED TO BE AFFECTED (sq.m.)
鴨脷洲內地段第133號 AP LEI CHAU INLAND LOT NO.133	部分 PORTION	香港利東邨道5號利東邨 LEI TUNG ESTATE, NO.5 LEI TUNG ESTATE ROAD, HONG KONG	(由正34.8米主水平基準至正80.0米主水平基準) 約 408.0 (FROM LEVEL OF +34.8mPD TO +80.0mPD) APPROX. 408.0  (由正34.8米主水平基準至正68.0米主水平基準) 約 82.1 (FROM LEVEL OF +34.8mPD TO +68.0mPD) APPROX. 82.1

擬暫時佔用土地不包括現有行人天橋結構  
EXISTING STRUCTURES OF FOOTBRIDGE TO BE EXCLUDED FROM PROPOSED TEMPORARY OCCUPATION OF LAND



一般說明 GENERAL NOTES

- 有關一般說明參考圖號 SILE-G01.  
FOR GENERAL NOTES, REFER TO DRAWING NO. SILE-G01.
- 沿參線的剖面立圖顯示的正/負主水平基準均為約數。  
THE +/- mPDs SHOWN IN THE SECTIONAL ELEVATION ALONG REFERENCE LINE ARE APPROXIMATE.

修訂表  
TABLE OF AMENDMENTS

修訂日期 REV DATE	修訂人 BY	修訂理由 SUB	修訂類別 APP	說明 DESCRIPTION
10 APR 2012	KW	DN	PH1	修訂圖則 A49 AMENDMENT ITEM A49
10 MAY 2012	KW	DN	PP	修訂 A39 ITEM A39

SIGNED  
簽署人 FUNG KIT WING, ERIC  
核准發出  
APPROVED FOR ISSUE  
16 April 2012  
發出日期 DATE OF ISSUE

圖則名稱 DRAWING TITLE  
南港島線(東段)  
鐵路條例(第519章)  
設定暫時佔用土地權利圖則  
9頁的第8頁  
SOUTH ISLAND LINE (EAST)  
RAILWAYS ORDINANCE (CHAPTER 519)  
CREATION OF RIGHTS OF TEMPORARY  
OCCUPATION OF LAND PLAN SHEET 8 OF 9

圖號 DRAWING NO. SILE-T08  
比例 SCALE 1:500 (A1)  
或如顯示  
OR AS SHOWN

香港特別行政區政府  
THE GOVERNMENT OF THE HONG KONG  
SPECIAL ADMINISTRATIVE REGION  
路政署  
HIGHWAYS DEPARTMENT  
鐵路拓展處  
RAILWAY DEVELOPMENT OFFICE