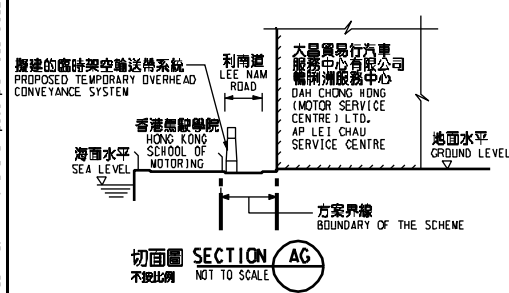
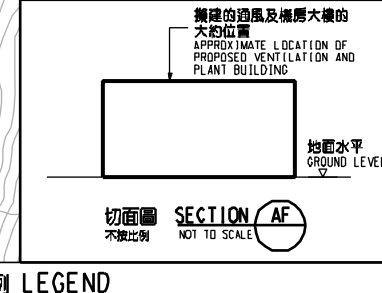
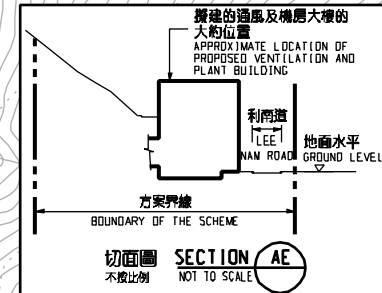
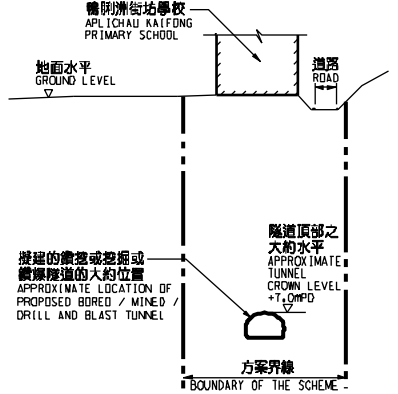
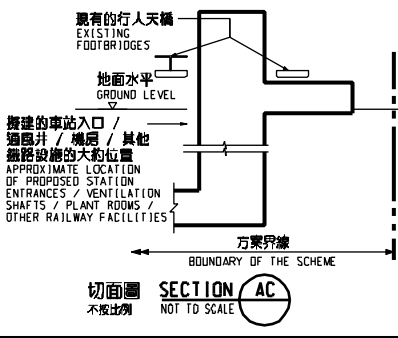


說明 NOTES

此圖根據第 SILE-G12 號 (修改2) 圖則制訂, 以啡色標明將暫時封閉的部分利東邨道路。

THIS DRAWING IS PREPARED BASED ON DRAWING NO. SILE-G12 (REVISION 2) AND IS INTENDED TO SHOW THE TEMPORARY PARTIAL CLOSURE OF THE SECTION OF LEI TUNG ESTATE ROAD (HIGHLIGHTED IN BROWN).



圖例 LEGEND

- 方案界線
BOUNDARY OF THE SCHEME
- 擬建的車站及其他鐵路設施
PROPOSED STATION AND OTHER RAILWAY FACILITIES
- 擬建的車站及其他鐵路設施(地下)
PROPOSED STATION AND OTHER RAILWAY FACILITIES (UNDERGROUND)
- 擬採用鑽探或掘削或鑽爆的鐵路設施或隧道(地下)
PROPOSED RAILWAY FACILITIES/TUNNEL BY BORED / MINED / DRILL AND BLAST METHOD (UNDERGROUND)
- 擬採用明挖回填法興建的鐵路設施或隧道(地下)
PROPOSED RAILWAY FACILITIES/TUNNEL BY CUT-AND-COVER METHOD (UNDERGROUND)
- 可能永久封閉的道路(包括行車道和行人徑)
ROADS (INCLUDING CARRIAGEWAY AND FOOTPATH) WHICH MAY BE CLOSED PERMANENTLY
- 擬建的鐵路高架橋
PROPOSED RAILWAY VIADUCT
- 現有的行人天橋將受影響
EXISTING FOOTBRIDGE TO BE AFFECTED
- 擬建的臨時行人天橋/地面行人過路處
PROPOSED TEMPORARY FOOTBRIDGE / AT-GRADE PEDESTRIAN CROSSING
- ☆☆☆☆ 擬建的行人天橋
PROPOSED FOOTBRIDGE
- 可能在其上進行填海工程或其他工程的政府前線或海岸
GOVERNMENT FORESHORE OR SEABED OVER OR UPON WHICH RECLAMATION OR OTHER WORKS MAY BE CARRIED OUT
- 現有的車站及其他鐵路設施
EXISTING STATION AND OTHER RAILWAY FACILITIES
- 擬建的臨時架空輸送帶系統
PROPOSED TEMPORARY OVERHEAD CONVEYANCE SYSTEM
- 擬建的鐵路隧道入口
PROPOSED RAILWAY TUNNEL APPROACH
- 以主水平基準為依據之擬建軌軌
PROPOSED APPROXIMATE TRACK LEVEL IN M.P.D.
- 圖則修改
PROPOSED REVISION
- 修訂參考編號(參考憲報公告)
AMENDMENT REFERENCE NUMBER (SEE GAZETTE NOTICE)
- 修訂範圍
AMENDMENT AREA

一般說明 GENERAL NOTES

1. 有關一般說明參閱圖號 SILE - G01.
FOR GENERAL NOTES, REFER TO DRAWING NO. SILE - G01.

修訂表
TABLE OF AMENDMENTS

修訂號	日期	修訂人	修訂理由	說明	
REV	DATE	BY	SUB	APP	DESCRIPTION

SIGNED

簽發日期 DATE OF ISSUE: 15/12/2016

簽發人 YUEN MOU KOK, ANTHONY
总工程师 / 鐵路拓展處 1-1
CHIEF ENGINEER / RAILWAY DEVELOPMENT OFFICE 1-1
HIGHWAYS DEPARTMENT

圖則名稱 DRAWING TITLE:
**鐵路條例(第519章)
南港島綫(東段)
暫時封閉利東邨道路**

RAILWAYS ORDINANCE (CHAPTER 519)
SOUTH ISLAND LINE (EAST)
TEMPORARY CLOSURE OF A SECTION OF LEI TUNG ESTATE ROAD

圖號 DRAWING NO.: SILE/G12/0004/6
比例 SCALE: 1:1000 (A1)
圖則顯示 OR AS SHOWN

香港特別行政區政府
THE GOVERNMENT OF THE HONG KONG
SPECIAL ADMINISTRATIVE REGION

路政署
HIGHWAYS DEPARTMENT

鐵路拓展處
RAILWAY DEVELOPMENT OFFICE

PLOT DRW: E:\lib\Plot\118\vb\p118\inter.plt
PRINTED BY: ftkko 19/12/2016 15:26:21
FILENAME: x:\ton\an\p000\p0118\ood_closure\rev\ver_f_signed\websile_02-0004_6.dgn