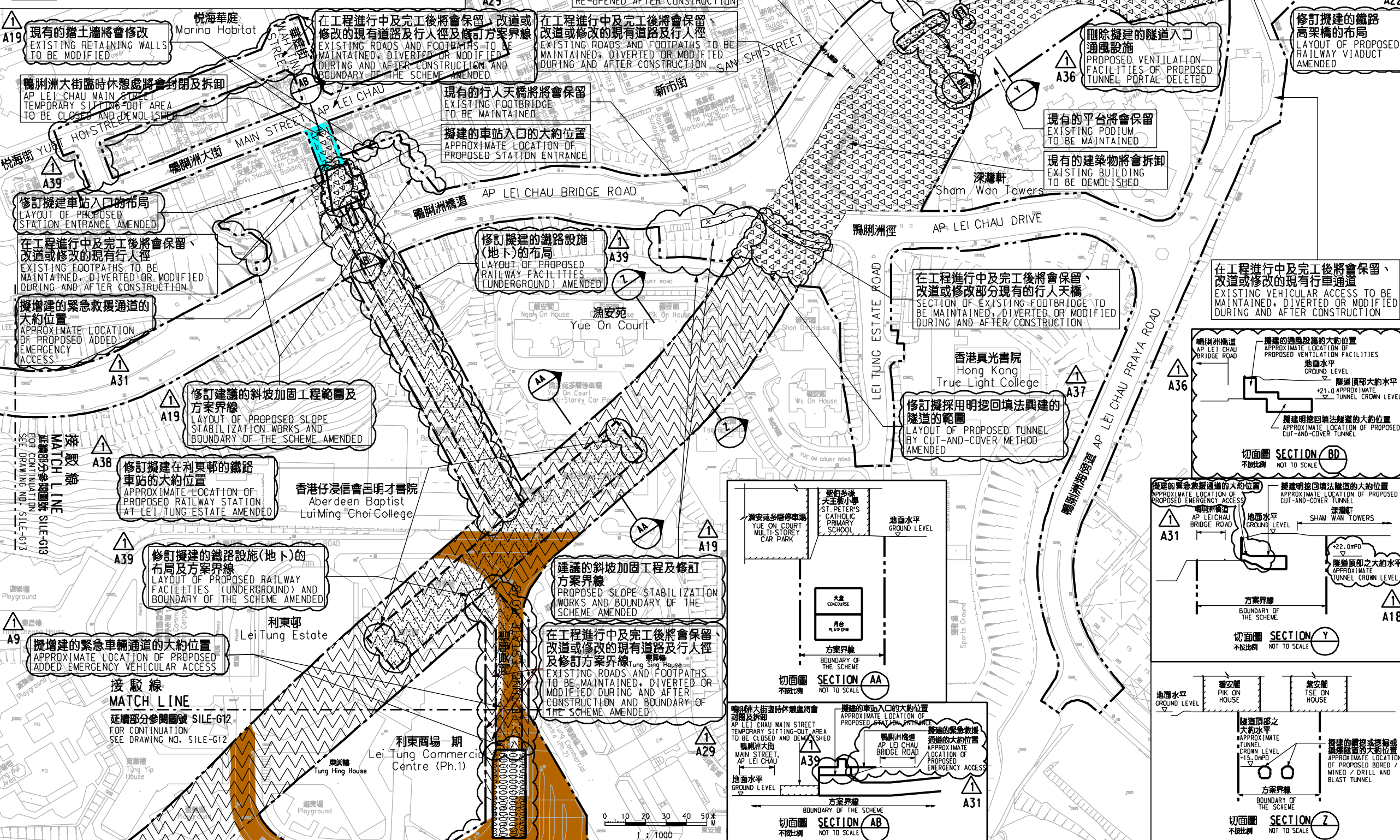


**圖例 LEGEND**

- 方案界線  
BOUNDARY OF THE SCHEME
- 擬建的車站及其他鐵路設施  
PROPOSED STATION AND OTHER RAILWAY FACILITIES
- 擬建的車站及其他鐵路設施(地下)  
PROPOSED STATION AND OTHER RAILWAY FACILITIES (UNDERGROUND)
- 擬採用鑽挖或鑽掘的鐵路設施或隧道(地下)  
PROPOSED RAILWAY FACILITIES/TUNNEL BY BORED / MINED / DRILL AND BLAST METHOD (UNDERGROUND)
- 擬採用明挖回填法興建的鐵路設施或隧道(地下)  
PROPOSED RAILWAY FACILITIES/TUNNEL BY CUT-AND-COVER METHOD (UNDERGROUND)
- 可能永久封閉的道路(包括行車道和行人徑)  
ROADS (INCLUDING CARRIAGEWAY AND FOOTPATH) WHICH MAY BE CLOSED PERMANENTLY
- 擬建的鐵路橋樑  
PROPOSED RAILWAY VIADUCT
- 現有的行人天橋將受影響  
EXISTING FOOTBRIDGE TO BE AFFECTED
- 擬建的臨時行人天橋/地面行人過路處  
PROPOSED TEMPORARY FOOTBRIDGE / AT-GRADE PEDESTRIAN CROSSING
- 擬建的行人天橋  
PROPOSED FOOTBRIDGE
- 可能在其上進行填海工程或其他工程的政府前海床或海床  
GOVERNMENT FORE SHORE OR SEABED OVER OR UPON WHICH RECLAMATION OR OTHER WORKS MAY BE CARRIED OUT
- 現有的車站及其他鐵路設施  
EXISTING STATION AND OTHER RAILWAY FACILITIES
- 擬建的臨時架空輸送帶系統  
PROPOSED TEMPORARY OVERHEAD CONVEYANCE SYSTEM
- 擬建的鐵路隧道入口  
PROPOSED RAILWAY TUNNEL APPROACH
- 以主水平基準為依據之擬建軌軌木約水平(米)  
PROPOSED APPROXIMATE TRACK LEVEL IN m P.D.
- 圖則修改  
DRAWING REVISION
- 修訂參考編號(參考憲報公告)  
AMENDMENT REFERENCE NUMBER (SEE GAZETTE NOTICE)
- 修訂範圍  
AMENDMENT AREA



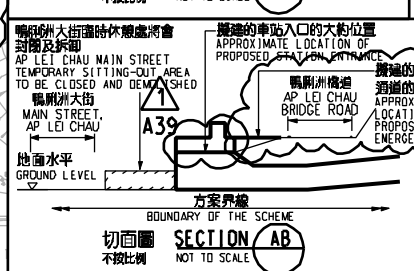
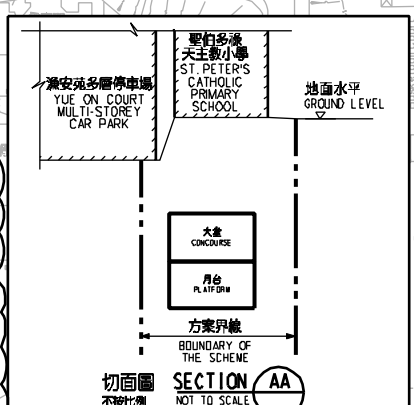
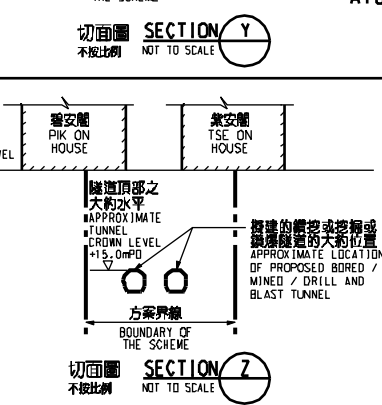
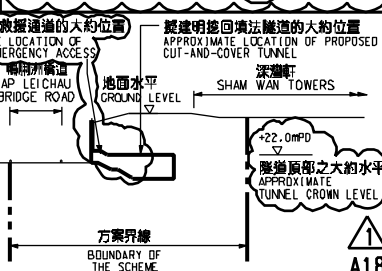
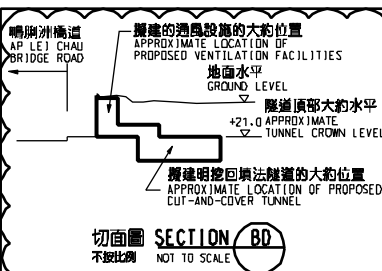
**說明 NOTES**  
 此圖根據第 SILE-G11 號 (修改) 圖則制訂, 以淺藍色標明將暫時封閉毗鄰鴨洲大街臨時休憩處的部分行人路, 及以啡色標明將暫時封閉的部分利東邨道路。  
 THIS DRAWING IS PREPARED BASED ON DRAWING NO. SILE-G11 (REVISION 1) AND IS INTENDED TO SHOW THE TEMPORARY PARTIAL CLOSURE OF THE FOOTPATH ADJACENT TO AP LEI CHAU MAIN STREET TEMPORARY SITTING-OUT AREA (HIGHLIGHTED IN LIGHT BLUE), AND THE TEMPORARY PARTIAL CLOSURE OF THE SECTION OF LEI TUNG ESTATE ROAD (HIGHLIGHTED IN BROWN).

**一般說明 GENERAL NOTES**  
 1. 有關一般說明請參閱圖號 SILE - G01.  
 FOR GENERAL NOTES, REFER TO DRAWING NO. SILE - G01.

**修訂表 TABLE OF AMENDMENTS**

修訂號	日期	修訂	修訂	修訂	說明
REV	DATE	BY	SUB	APP	DESCRIPTION

**SIGNED**  
 簽署人 YUEN MOU KOK, ANTHONY  
 簽署日期 15/12/2016  
 職銜 工程師 / 鐵路拓展處 1-1  
 簽署人 CHIEF ENGINEER / RAILWAY DEVELOPMENT 1-1  
 部門 鐵路拓展處



PLOT NO. 152644  
 PRINTED BY: 19/12/2016  
 FILENAME: x:\ton\an\p00\p00\tr\ood\_closure\rev1\VER\_F\_SIGNED\WEB\SILE-G1-0004-6.dwg  
 E:\lib\p01\18\vb\p01\inter-pit  
 152644  
 19/12/2016  
 x:\ton\an\p00\p00\tr\ood\_closure\rev1\VER\_F\_SIGNED\WEB\SILE-G1-0004-6.dwg