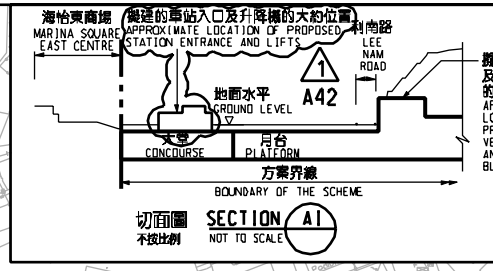
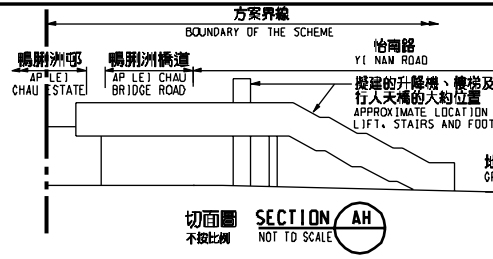
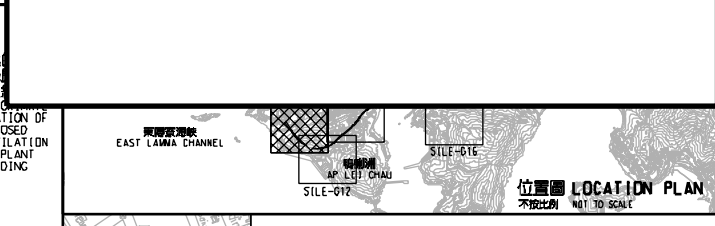


說明 NOTES

此圖根據第 SILE-G13 號 (修改) 圖則制訂, 分別以黃色及綠色標明海怡路和怡南路將暫時封閉的部分行車道及行人路路面的路面。

THIS DRAWING IS PREPARED BASED ON DRAWING NO. SILE-G13 (REVISION 1) AND IS INTENDED TO SHOW THE SECTIONS OF SOUTH HORIZON DRIVE AND YI NAM ROAD (HIGHLIGHTED IN YELLOW AND GREEN RESPECTIVELY) OF WHICH PARTS OF THE CARRIAGEWAY AND FOOTPATH WIDTHS ARE TO BE TEMPORARILY CLOSED.



MATCH LINE TO SEE DRAWING NO. SILE-G11

接駁線 FOR CONTINUATION SEE DRAWING NO. SILE-G11

一般說明 GENERAL NOTES

1. 有關一般說明請參閱圖號 SILE-G01. FOR GENERAL NOTES, REFER TO DRAWING NO. SILE-G01.

修訂表 TABLE OF AMENDMENTS

修訂號 REV.	日期 DATE	修訂人 BY	核對人 SUB.	用途 APP.	說明 DESCRIPTION

SIGNED

梁傑勝 LEUNG TIEN SING
署理工程師 / 署理高層 1-1
高級工程師
CHIEF ENGINEER / RAILWAY DEVELOPMENT 1-1 (ACTING)
HIGHWAYS DEPARTMENT

5/8/2011

發出日期 DATE OF ISSUE

圖則名稱 DRAWING TITLE

鐵路條例 (第519章)
南港島線 (東段)
暫時封閉部分海怡路和怡南路

RAILWAYS ORDINANCE (CHAPTER 519)
SOUTH ISLAND LINE (EAST)
TEMPORARY CLOSURE OF SECTIONS OF SOUTH HORIZON DRIVE AND YI NAM ROAD

圖號 DRAWING NO. SILE/G13/0007/1

比例 SCALE 1:1000 (A1)
或顯示 AS SHOWN

香港特別行政區政府
THE GOVERNMENT OF THE HONG KONG SPECIAL ADMINISTRATIVE REGION

路政署
HIGHWAYS DEPARTMENT

鐵路拓展處
RAILWAY DEVELOPMENT OFFICE

- 圖例 LEGEND**
- 方案界線 BOUNDARY OF THE SCHEME
 - 擬建的車站及其他鐵路設施 PROPOSED STATION AND OTHER RAILWAY FACILITIES
 - 擬建的車站及其他鐵路設施(地下) PROPOSED STATION AND OTHER RAILWAY FACILITIES (UNDERGROUND)
 - 擬採用鑽孔或掘或鑽爆的鐵路設施或隧道(地下) PROPOSED RAILWAY FACILITIES/TUNNEL BY BORED / MINED / DRILL AND BLAST METHOD (UNDERGROUND)
 - 擬採用明挖回填法興建的鐵路設施或隧道(地下) PROPOSED RAILWAY FACILITIES/TUNNEL BY CUT-AND-COVER METHOD (UNDERGROUND)
 - 可能永久封閉的道路 (包括行車道和行人徑) WHICH MAY BE CLOSED PERMANENTLY
 - 擬建的鐵路高架橋 PROPOSED RAILWAY VIADUCT
 - 現有的行人天橋將受影響 EXISTING FOOTBRIDGE TO BE AFFECTED
 - 擬建的臨時行人天橋/地面行人過路處 PROPOSED TEMPORARY FOOTBRIDGE / AT-GRADE PEDESTRIAN CROSSING
 - 擬建的行人天橋 PROPOSED FOOTBRIDGE
 - 可能在其上進行填海工程或其他工程的政府填海或海床政府填海或海床 OR SEABED GOVERNMENT FILL OR SEA BED OR OTHER WORKS MAY BE CARRIED OUT
 - 現有的車站及其他鐵路設施 EXISTING STATION AND OTHER RAILWAY FACILITIES
 - 擬建的臨時架空輸送帶系統 PROPOSED TEMPORARY OVERHEAD CONVEYANCE SYSTEM
 - 擬建的鐵路隧道入口 PROPOSED RAILWAY TUNNEL APPROACH
 - 以主水平基準為依據之擬建路軌大約水平(米) PROPOSED APPROXIMATE TRACK LEVEL IN M.P.D.
 - 圖則修改 DRAWING REVISION
 - 修訂參考編號(參考憲報公告) AMENDMENT REFERENCE NUMBER (SEE GAZETTE NOTICE)
 - 修訂範圍 AMENDMENT AREA

PLOT DRW: E:\lib\Plot\118\vb\p118ter.plt
PRINTED BY: kb/nyw
FILENAME: x:\ltdm\SL\POD00\p118\road\obasur\rev\VER_A\ASIGNED\SILE_03-0007-1.dgn

