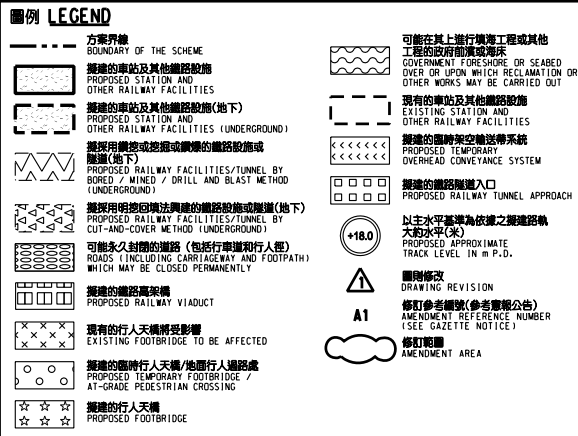


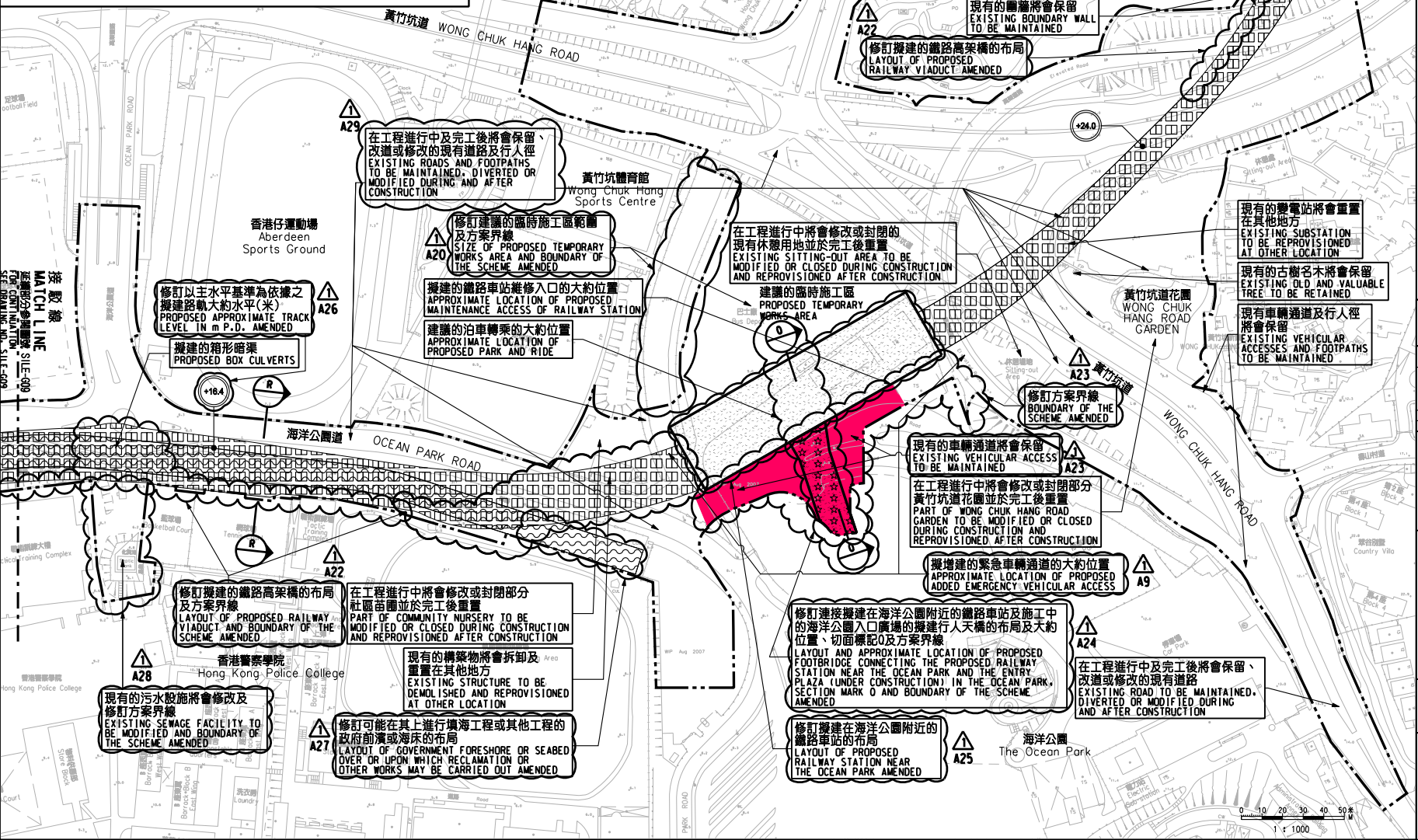
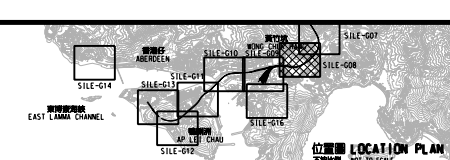
圖例 LEGEND

Legend detailing symbols for boundaries, stations, viaducts, and track levels. Includes categories like '方案界線', '擬建的車站及其他鐵路設施', and '擬建的鐵路高架橋'.



說明 NOTES

此圖根據第SILE-G08號(修改)圖則訂制,以紅色標明將暫時封閉海洋公園道與海洋公園入口之間的部分私家路路段。 THIS DRAWING IS PREPARED BASED ON DRAWING NO. SILE-G08 (REVISION 1) AND IS INTENDED TO SHOW THE TEMPORARY PARTIAL CLOSURE OF A SECTION OF THE PRIVATE ROAD BETWEEN OCEAN PARK ROAD AND THE ENTRANCE OF THE OCEAN PARK (HIGHLIGHTED IN RED).



在工程進行中及完工後將會保留、改造或修改的現有道路及行人徑 EXISTING ROADS AND FOOTPATHS TO BE MAINTAINED, DIVERTED OR MODIFIED DURING AND AFTER CONSTRUCTION

現有的圍牆將會保留 EXISTING BOUNDARY WALL TO BE MAINTAINED

修訂擬建的鐵路高架橋的布局 LAYOUT OF PROPOSED RAILWAY VIADUCT AMENDED

在工程進行中將會修改或封閉的現有休憩用地並於完工後重置 EXISTING SITTING-OUT AREA TO BE MODIFIED OR CLOSED DURING CONSTRUCTION AND REPROVISIONED AFTER CONSTRUCTION

在工程進行中及完工後將會保留、改造或修改的現有道路及行人徑 EXISTING ROADS AND FOOTPATHS TO BE MAINTAINED, DIVERTED OR MODIFIED DURING AND AFTER CONSTRUCTION

現有的電車路將會重置在其他地方 EXISTING SUBSTATION TO BE REPROVISIONED AT OTHER LOCATION

現有的古樹名木將會保留 EXISTING OLD AND VALUABLE TREE TO BE RETAINED

現有車輛通道及行人徑將會保留 EXISTING VEHICULAR ACCESSES AND FOOTPATHS TO BE MAINTAINED

一般說明 GENERAL NOTES

1. 有關一般說明參閱圖號 SILE - G01. FOR GENERAL NOTES, REFER TO DRAWING NO. SILE - G01.

Table with columns: REV, DATE, BY, SUB, APP, DESCRIPTION. It is currently empty.

SIGNED

核准發出 APPROVED FOR ISSUE

6/1/2015

發出日期 DATE OF ISSUE

圖則名稱 DRAWING TITLE

鐵路條例(第519章) 南港島綫(東段) 暫時封閉海洋公園道與海洋公園入口之間的部分私家路路段

RAILWAYS ORDNANCE (CHAPTER 519) SOUTH ISLAND LINE (EAST) TEMPORARY CLOSURE OF A SECTION OF THE PRIVATE ROAD BETWEEN OCEAN PARK ROAD AND THE ENTRANCE OF THE OCEAN PARK

圖號 DRAWING NO. SILE/G08/0010/4

比例 SCALE 1:1000 (A1) 或和顯示 AS SHOWN

香港特別行政區政府 THE GOVERNMENT OF THE HONG KONG SPECIAL ADMINISTRATIVE REGION

路政署 HIGHWAYS DEPARTMENT

鐵路拓展處 RAILWAY DEVELOPMENT OFFICE