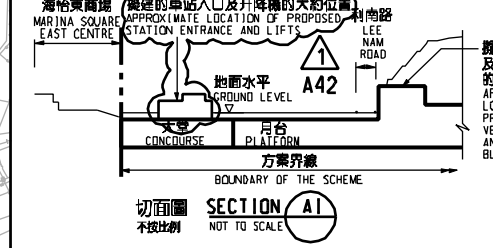
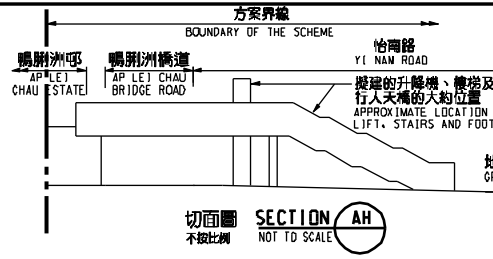
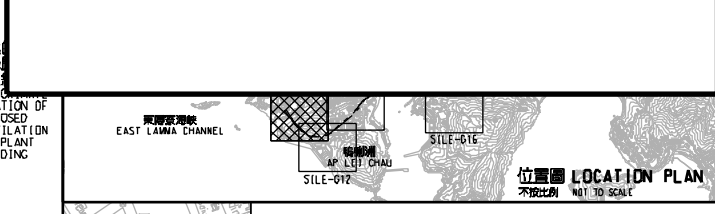


**說明 NOTES**

此圖根據第 SILE-G13 號 (修改) 圖則制訂, 分別以黃色及綠色標明將暫時封閉的海怡路和怡南路路段的部分行車道及行人路的路面。

THIS DRAWING IS PREPARED BASED ON DRAWING NO. SILE-G13 (REVISION 1) AND IS INTENDED TO SHOW SECTIONS OF SOUTH HORIZON DRIVE AND YI NAM ROAD (HIGHLIGHTED IN YELLOW AND GREEN RESPECTIVELY) OF WHICH PARTS OF THE CARRIAGEWAY AND FOOTPATH WIDTHS ARE TO BE TEMPORARILY CLOSED.



**一般說明 GENERAL NOTES**

1. 有關一般說明請參閱圖號 SILE-G01.  
FOR GENERAL NOTES, REFER TO DRAWING NO. SILE-G01.

修改表  
TABLE OF AMENDMENTS

修改 REV	日期 DATE	由 BY	核對 CHK	用途 APP	說明 DESCRIPTION

**SIGNED**

香港鐵路局  
APPROVED FOR ISSUE

25/7/2013

發出日期 DATE OF ISSUE

圖則名稱 DRAWING TITLE  
**鐵路條例 (第519章)  
南港島線 (東段)  
暫時封閉海怡路和怡南路路段**

RAILWAYS ORDINANCE (CHAPTER 519)  
SOUTH ISLAND LINE (EAST)  
TEMPORARY CLOSURE OF SECTIONS OF SOUTH HORIZON DRIVE AND YI NAM ROAD

圖號 DRAWING NO.  
**SILE/G13/0007/2**

比例 SCALE  
1:1000 (A1)  
或顯示  
OR AS SHOWN

**香港特別行政區政府**  
THE GOVERNMENT OF THE HONG KONG  
SPECIAL ADMINISTRATIVE REGION

**路政署**  
HIGHWAYS DEPARTMENT

**鐵路拓展處**  
RAILWAY DEVELOPMENT OFFICE

**圖例 LEGEND**

--- 方案界線 BOUNDARY OF THE SCHEME	可能在上述進行填海工程或其他工程的政府填海或海床 GOVERNMENT FILLING OR SEABED OVER OR UPON WHICH RECLAMATION OR OTHER WORKS MAY BE CARRIED OUT
[Pattern] 擬建的車站及其他鐵路設施 PROPOSED STATION AND OTHER RAILWAY FACILITIES	[Pattern] 現有的車站及其他鐵路設施 EXISTING STATION AND OTHER RAILWAY FACILITIES
[Pattern] 擬建的車站及其他鐵路設施(地下) PROPOSED STATION AND OTHER RAILWAY FACILITIES (UNDERGROUND)	[Pattern] 擬建的臨時架空輸送帶系統 PROPOSED TEMPORARY OVERHEAD CONVEYANCE SYSTEM
[Pattern] 擬採用鑽孔或掘或鑽爆的鐵路設施或隧道(地下) PROPOSED RAILWAY FACILITIES/TUNNEL BY BORED / MINED / DRILL AND BLAST METHOD (UNDERGROUND)	[Pattern] 擬建的鐵路隧道入口 PROPOSED RAILWAY TUNNEL APPROACH
[Pattern] 擬採用明挖回填法興建的鐵路設施或隧道(地下) PROPOSED RAILWAY FACILITIES/TUNNEL BY CUT-AND-COVER METHOD (UNDERGROUND)	[Pattern] 以主水平基準為依據之擬建路軌 PROPOSED APPROXIMATE TRACK LEVEL IN M.P.D.
[Pattern] 可能永久封閉的道路 (包括行車道和行人徑) ROADS (INCLUDING CARRIAGEWAY AND FOOTPATH) WHICH MAY BE CLOSED PERMANENTLY	[Symbol] 圖則修改 DRAWING REVISION
[Pattern] 擬建的鐵路高架橋 PROPOSED RAILWAY VIADUCT	[Symbol] 修訂參考編號(參考憲報公告) AMENDMENT REFERENCE NUMBER (SEE GAZETTE NOTICE)
[Pattern] 現有的行人天橋將受影響 EXISTING FOOTBRIDGE TO BE AFFECTED	[Symbol] 修訂範圍 AMENDMENT AREA
[Pattern] 擬建的臨時行人天橋/地面行人過路處 PROPOSED TEMPORARY FOOTBRIDGE / AT-GRADE PEDESTRIAN CROSSING	
[Pattern] 擬建的行人天橋 PROPOSED FOOTBRIDGE	

PLOT DRW: E:\lib\Plot\1818\1818.prn\1818.plt  
PRINTED BY: ftkko  
FILENAME: x:\ton\lan\p00\p00\road\_closure\rev1\1818-g13-0007-2.dgn

0 10 20 30 40 50 米  
1:1000