

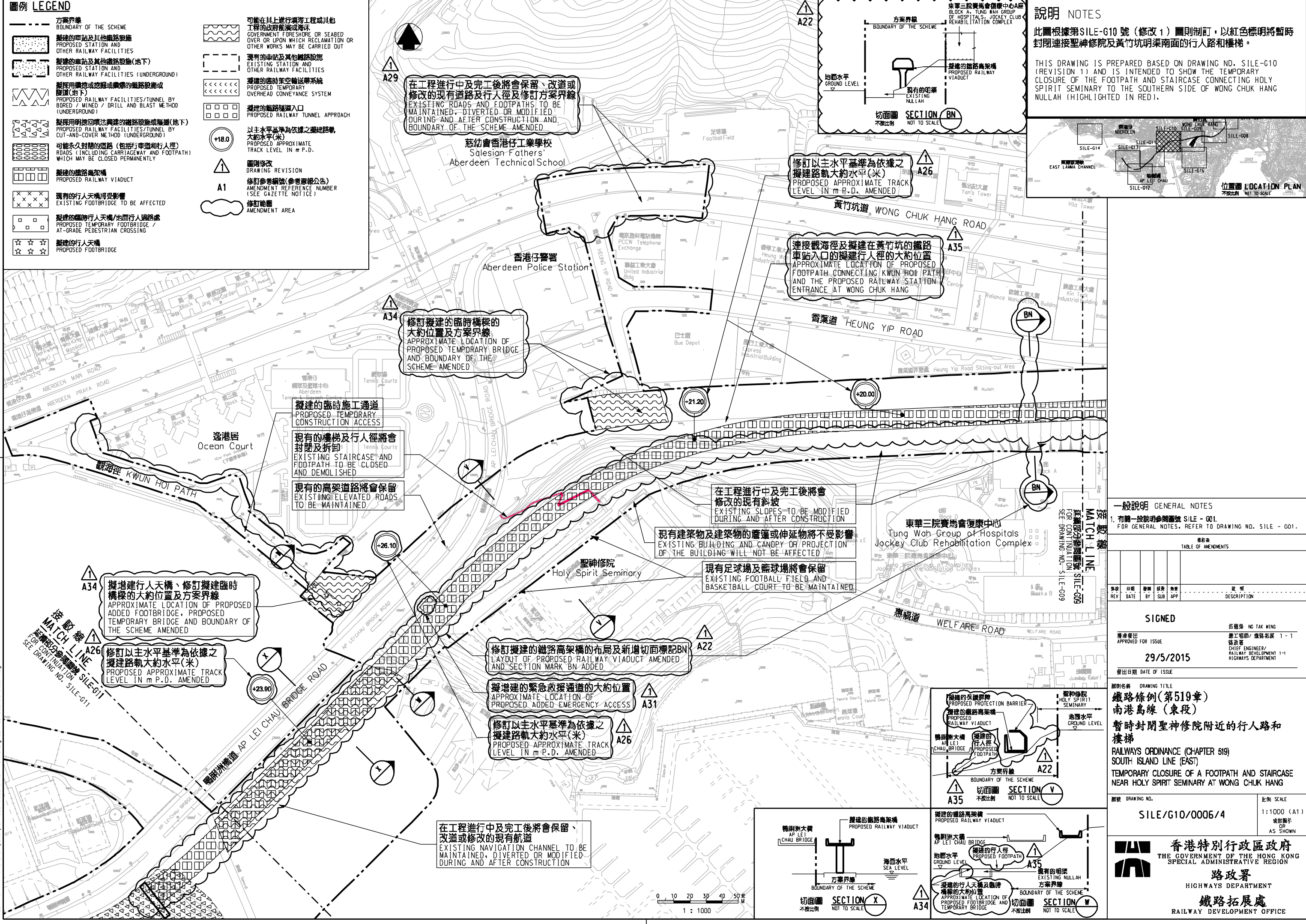
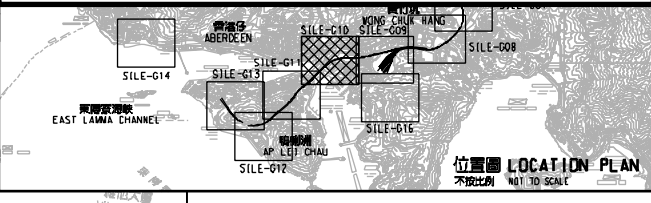
圖例 LEGEND

- 方案界線
BOUNDARY OF THE SCHEME
- 擬建的車站及其他鐵路設施
PROPOSED STATION AND OTHER RAILWAY FACILITIES
- 擬建的車站及其他鐵路設施(地下)
PROPOSED STATION AND OTHER RAILWAY FACILITIES (UNDERGROUND)
- 擬採用鑽挖或掘鑽或鑽孔的鐵路設施或隧道(地下)
PROPOSED RAILWAY FACILITIES/TUNNEL BY BORED / MINED / DRILL AND BLAST METHOD (UNDERGROUND)
- 擬採用明挖回填法興建的鐵路設施或隧道(地下)
PROPOSED RAILWAY FACILITIES/TUNNEL BY CUT-AND-COVER METHOD (UNDERGROUND)
- 可能永久封閉的道路 (包括行人道和行人徑)
ROADS (INCLUDING CARRIAGEWAY AND FOOTPATH) WHICH MAY BE CLOSED PERMANENTLY
- 擬建的鐵路高架橋
PROPOSED RAILWAY VIADUCT
- 現有的行人天橋將受影響
EXISTING FOOTBRIDGE TO BE AFFECTED
- 擬建的臨時行人天橋/地面行人過路處
PROPOSED TEMPORARY FOOTBRIDGE / AT-GRADE PEDESTRIAN CROSSING
- 擬建的行人天橋
PROPOSED FOOTBRIDGE
- 可能在其上進行填海工程或其他工程的政府前海或海面
GOVERNMENT FORE SHORE OR SEA BED OVER OR UPON WHICH RECLAMATION OR OTHER WORKS MAY BE CARRIED OUT
- 現有的車站及其他鐵路設施
EXISTING STATION AND OTHER RAILWAY FACILITIES
- 擬建的臨時空中輸送系統
PROPOSED TEMPORARY OVERHEAD CONVEYANCE SYSTEM
- 擬建的鐵路隧道入口
PROPOSED RAILWAY TUNNEL APPROACH
- +18.0
- A1
- A1

說明 NOTES

此圖根據第SILE-G10號(修改1)圖則制訂,以紅色標明將暫時封閉連接聖神修院及黃竹坑明渠南面的行人路和樓梯。

THIS DRAWING IS PREPARED BASED ON DRAWING NO. SILE-G10 (REVISION 1) AND IS INTENDED TO SHOW THE TEMPORARY CLOSURE OF THE FOOTPATH AND STAIRCASE CONNECTING HOLY SPIRIT SEMINARY TO THE SOUTHERN SIDE OF WONG CHUK HANG NULLAH (HIGHLIGHTED IN RED).



一般說明 GENERAL NOTES

1. 有關一般說明參閱圖號 SILE-G01.
FOR GENERAL NOTES, REFER TO DRAWING NO. SILE-G01.

修訂表
TABLE OF AMENDMENTS

修訂號	日期	繪圖	核對	檢閱	說明
REV	DATE	BY	SUB	APP	DESCRIPTION

SIGNED

審核發出
APPROVED FOR ISSUE

29/5/2015

發出日期
DATE OF ISSUE

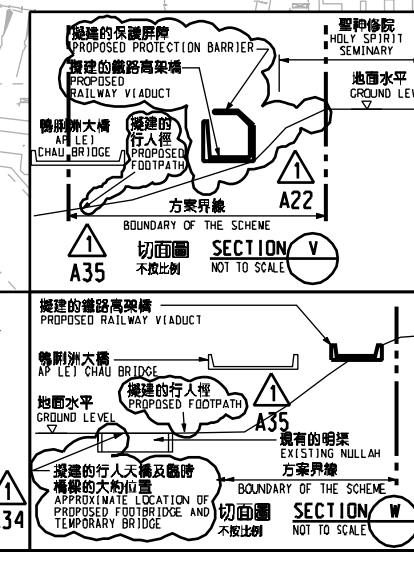
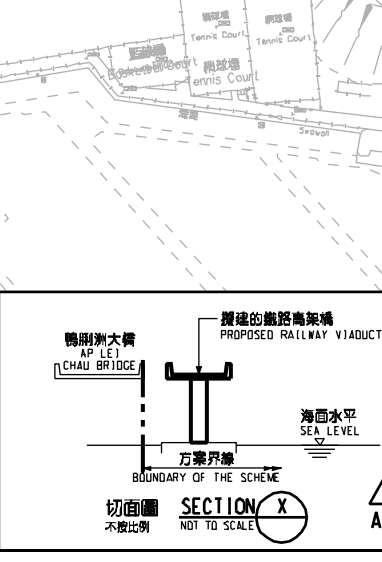
伍德榮 NG TAK WING
工程師/鐵路拓展 1-1
CHIEF ENGINEER/RAILWAY DEVELOPMENT 1-1
HIGHWAYS DEPARTMENT

鐵路條例(第519章)
SOUTH ISLAND LINE (EAST)
TEMPORARY CLOSURE OF A FOOTPATH AND STAIRCASE NEAR HOLY SPIRIT SEMINARY AT WONG CHUK HANG

暫時封閉聖神修院附近的行人路和樓梯
TEMPORARY CLOSURE OF A FOOTPATH AND STAIRCASE NEAR HOLY SPIRIT SEMINARY AT WONG CHUK HANG

圖則名號 DRAWING TITLE
SILE/G10/0006/4

比例 SCALE
1:1000 (A1)
或如顯示
OR AS SHOWN



Plot: DRN: 01/10/18, 01/18, 01/18, 01/18
Printed By: ftkk 07/06/2015 10:48:38
Filename: x:\1010\an\p010\p010\road_closure\rev1\ar_d\signed\web\sile-g10-0006-1.dgn