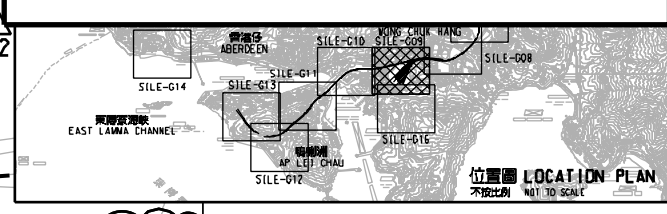


說明 NOTES

此圖根據第 SILE-G09 (修改) 圖則制訂, 以黃色標明將暫時封閉的大王爺廟西面末端的行人路路段。

THIS DRAWING IS PREPARED BASED ON DRAWING NO. SILE-G09 (REVISION 1) AND IS INTENDED TO SHOW THE TEMPORARY CLOSURE OF THE SECTION OF THE FOOTPATH AT THE WESTERN END OF TAI WONG YE TEMPLE (HIGHLIGHTED IN YELLOW).



圖例 LEGEND

- 方案界線
BOUNDARY OF THE SCHEME
- 擬建的車站及其他鐵路設施
PROPOSED STATION AND OTHER RAILWAY FACILITIES
- 擬建的車站及其他鐵路設施(地下)
PROPOSED STATION AND OTHER RAILWAY FACILITIES (UNDERGROUND)
- 擬採用鑽挖或炮掘或鑽爆的鐵路設施或隧道(地下)
PROPOSED RAILWAY FACILITIES/TUNNEL BY BORED / MINED / DRILL AND BLAST METHOD (UNDERGROUND)
- 擬採用明挖法興建之鐵路設施或隧道(地下)
PROPOSED RAILWAY FACILITIES/TUNNEL BY CUT-AND-COVER METHOD (UNDERGROUND)
- 可能永久封閉的道路(包括行車道和行人徑) WHICH MAY BE CLOSED PERMANENTLY
- 擬建的鐵路高架橋
PROPOSED RAILWAY VIADUCT
- 現有的行人天橋將受影響
EXISTING FOOTBRIDGE TO BE AFFECTED
- 擬建的臨時行人天橋/地面行人過路處
PROPOSED TEMPORARY FOOTBRIDGE / AT-GRADE PEDESTRIAN CROSSING
- 擬建的行人天橋
PROPOSED FOOTBRIDGE
- 可能在進行填海工程或其他工程的政府前灘或海床 OVER OR UPON WHICH RECLAMATION OR OTHER WORKS MAY BE CARRIED OUT
- 現有的車站及其他鐵路設施
EXISTING STATION AND OTHER RAILWAY FACILITIES
- 擬建的臨時架空輸送帶系統
PROPOSED TEMPORARY OVERHEAD CONVEYANCE SYSTEM
- 擬建的鐵路隧道入口
PROPOSED RAILWAY TUNNEL APPROACH
- 以主水平基準為依據之擬建路軌大約水平(米)
PROPOSED APPROXIMATE TRACK LEVEL IN m P.D.
- 圖則修改
DRAWING REVISION
- 修訂參考編號(參看憲報或公告)
AMENDMENT REFERENCE NUMBER (SEE GAZETTE NOTICE)
- 修訂範圍
AMENDMENT AREA

一般說明 GENERAL NOTES

1. 有關一般說明參閱圖號 SILE - G01. FOR GENERAL NOTES, REFER TO DRAWING NO. SILE - G01.

修訂表 TABLE OF AMENDMENTS

修訂號	日期	修訂人	修訂理由	備註	
REV	DATE	BY	SUB	APP	DESCRIPTION

SIGNED

核准發出
APPROVED FOR ISSUE

29/5/2015

發出日期 DATE OF ISSUE

伍德榮 NG TAK WING
工程師/鐵路拓展 1-1
CHIEF ENGINEER/
RAILWAY DEVELOPMENT 1-1
HIGHWAYS DEPARTMENT

圖則名稱 DRAWING TITLE

鐵路條例(第519章)
南港島線(東段)
暫時封閉黃竹坑大王爺廟附近的行人路路段
RAILWAYS ORDINANCE (CHAPTER 519)
SOUTH ISLAND LINE (EAST)
TEMPORARY CLOSURE OF A SECTION OF A FOOTPATH NEAR TAI WONG YE TEMPLE AT WONG CHUK HANG

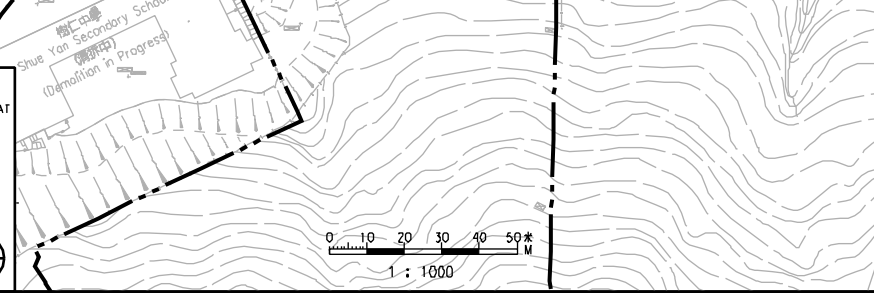
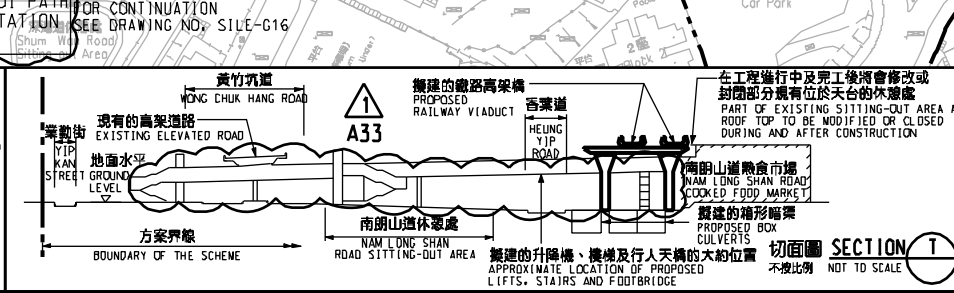
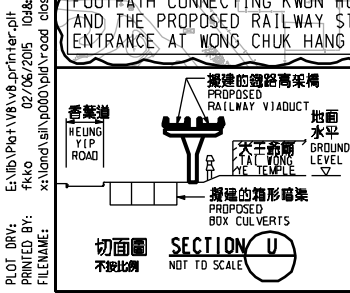
圖號 DRAWING NO. SILE/G09/0006/4

比例 SCALE 1:1000 (A1)
或前顯示
OR AS SHOWN

香港特別行政區政府
THE GOVERNMENT OF THE HONG KONG
SPECIAL ADMINISTRATIVE REGION

路政署
HIGHWAYS DEPARTMENT

鐵路拓展處
RAILWAY DEVELOPMENT OFFICE



EX: B1017181V18.DrPrinter.plt
 PRINTED BY: ftkko
 FILENAME: x:\1010181\1010181.dwg
 DATE: 02/06/2015
 TIME: 10:00:00
 USER: ftkko
 PLOT: 20150602 10:00:00
 PLOTTER: HP DesignJet T1100e
 PLOT SIZE: A1