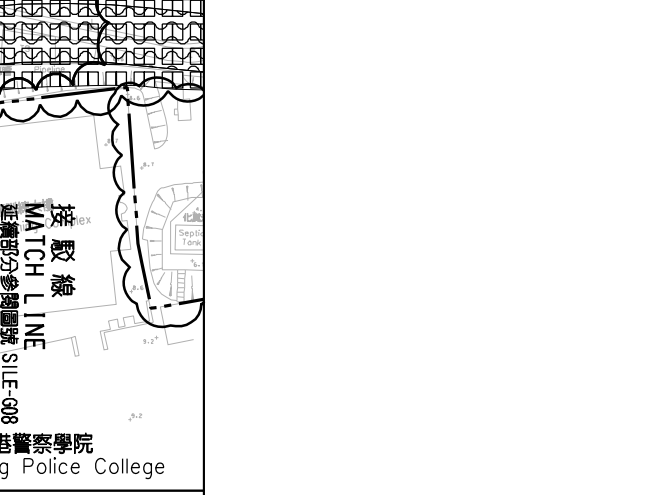
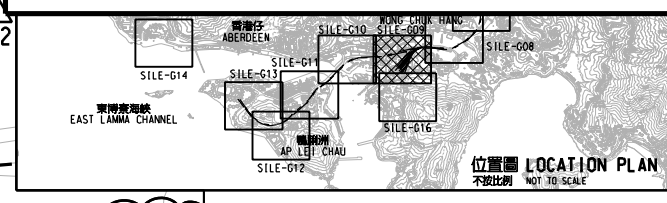


**說明 NOTES**  
 此圖根據第 SILE-G09 號 (修改) 圖則制訂, 以黃色標明大王爺廟附近將暫時封閉的行人徑路段。  
 THIS DRAWING IS PREPARED BASED ON DRAWING NO. SILE-G09 (REVISION 1) AND IS INTENDED TO SHOW THE SECTION OF THE FOOTPATH NEAR TAI WONG YE TEMPLE (HIGHLIGHTED IN YELLOW) TO BE TEMPORARILY CLOSED.



**圖例 LEGEND**

- 方案界線 BOUNDARY OF THE SCHEME
- 擬建的車站及其他鐵路設施 PROPOSED STATION AND OTHER RAILWAY FACILITIES
- 擬建的車站及其他鐵路設施(地下) PROPOSED STATION AND OTHER RAILWAY FACILITIES (UNDERGROUND)
- 擬採用鑽挖或掘鑽或鑽爆的鐵路設施或隧道(地下) PROPOSED RAILWAY FACILITIES/TUNNEL BY BORED / MINED / DRILL AND BLAST METHOD (UNDERGROUND)
- 擬採用明挖回填法興建的鐵路設施或隧道(地下) PROPOSED RAILWAY FACILITIES/TUNNEL BY CUT-AND-COVER METHOD (UNDERGROUND)
- 可能永久封閉的道路(包括行車道和行人徑) WHICH MAY BE CLOSED PERMANENTLY
- 擬建的鐵路高架橋 PROPOSED RAILWAY VIADUCT
- 現有的行人天橋將受影響 EXISTING FOOTBRIDGE TO BE AFFECTED
- 擬建的臨時行人天橋/地面行人過路處 PROPOSED TEMPORARY FOOTBRIDGE / AT-GRADE PEDESTRIAN CROSSING
- 擬建的行人天橋 PROPOSED FOOTBRIDGE
- 可能在上述進行填海工程或其他工程的政府前濱或海床 GOVERNMENT FORESHORE OR SEABED OVER OR UPON WHICH RECLAMATION OR OTHER WORKS MAY BE CARRIED OUT
- 現有的車站及其他鐵路設施 EXISTING STATION AND OTHER RAILWAY FACILITIES
- 擬建的臨時架空輸送帶系統 PROPOSED TEMPORARY OVERHEAD CONVEYANCE SYSTEM
- 擬建的鐵路隧道入口 PROPOSED RAILWAY TUNNEL APPROACH
- 以主水平基準為依據之擬建路軌大約水平(米) PROPOSED APPROXIMATE TRACK LEVEL IN M P.D.
- 圖則修改 DRAWING REVISION
- 修訂參考編號(參考電報公告) AMENDMENT REFERENCE NUMBER (SEE GAZETTE NOTICE)
- 修訂範圍 AMENDMENT AREA

**一般說明 GENERAL NOTES**  
 1. 有關一般說明參閱圖號 SILE - G01.  
 FOR GENERAL NOTES, REFER TO DRAWING NO. SILE - G01.

修訂表 TABLE OF AMENDMENTS

修訂號 REV	日期 DATE	繪圖員 DRAWN BY	核對員 CHECKED BY	批准人 APPROVED BY	說明 DESCRIPTION

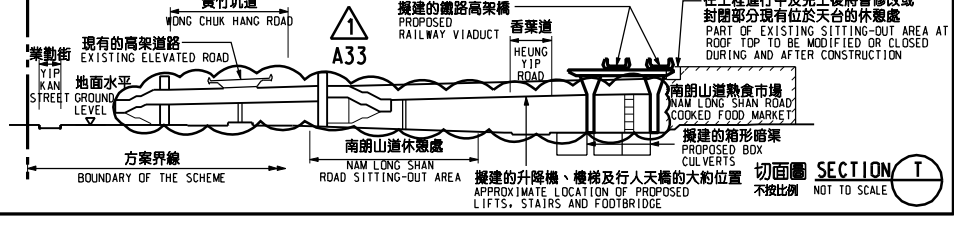
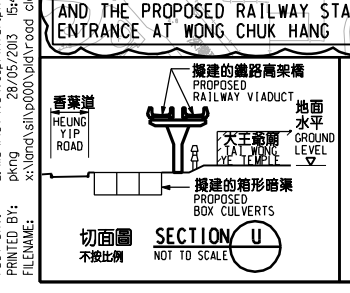
**SIGNED**  
 簽准發出 APPROVED FOR ISSUE  
 28/5/2013  
 發出日期 DATE OF ISSUE

伍德榮 NG TAK WING  
 總工程師 / 鐵路拓展 1-1  
 首席工程師 / 鐵路發展 1-1  
 HIGWAYS DEPARTMENT

圖則名稱 DRAWING TITLE  
**鐵路條例 (第519章) 南港島線 (東段) 暫時封閉大王爺廟附近的行人徑路段**  
 RAILWAYS ORDINANCE (CHAPTER 519) SOUTH ISLAND LINE (EAST) TEMPORARY CLOSURE OF THE SECTION OF THE FOOTPATH NEAR TAIWONG YE TEMPLE

圖號 DRAWING NO. SILE/G09/0006/2  
 比例 SCALE 1:1000 (A1) 或如顯示 OR AS SHOWN

**香港特別行政區政府**  
 THE GOVERNMENT OF THE HONG KONG SPECIAL ADMINISTRATIVE REGION  
**路政署**  
 HIGWAYS DEPARTMENT  
**鐵路拓展處**  
 RAILWAY DEVELOPMENT OFFICE



Plot No.: V08, V09, V10, V11, V12, V13, V14, V15, V16, V17, V18, V19, V20, V21, V22, V23, V24, V25, V26, V27, V28, V29, V30, V31, V32, V33, V34, V35, V36, V37, V38, V39, V40, V41, V42, V43, V44, V45, V46, V47, V48, V49, V50, V51, V52, V53, V54, V55, V56, V57, V58, V59, V60, V61, V62, V63, V64, V65, V66, V67, V68, V69, V70, V71, V72, V73, V74, V75, V76, V77, V78, V79, V80, V81, V82, V83, V84, V85, V86, V87, V88, V89, V90, V91, V92, V93, V94, V95, V96, V97, V98, V99, V100