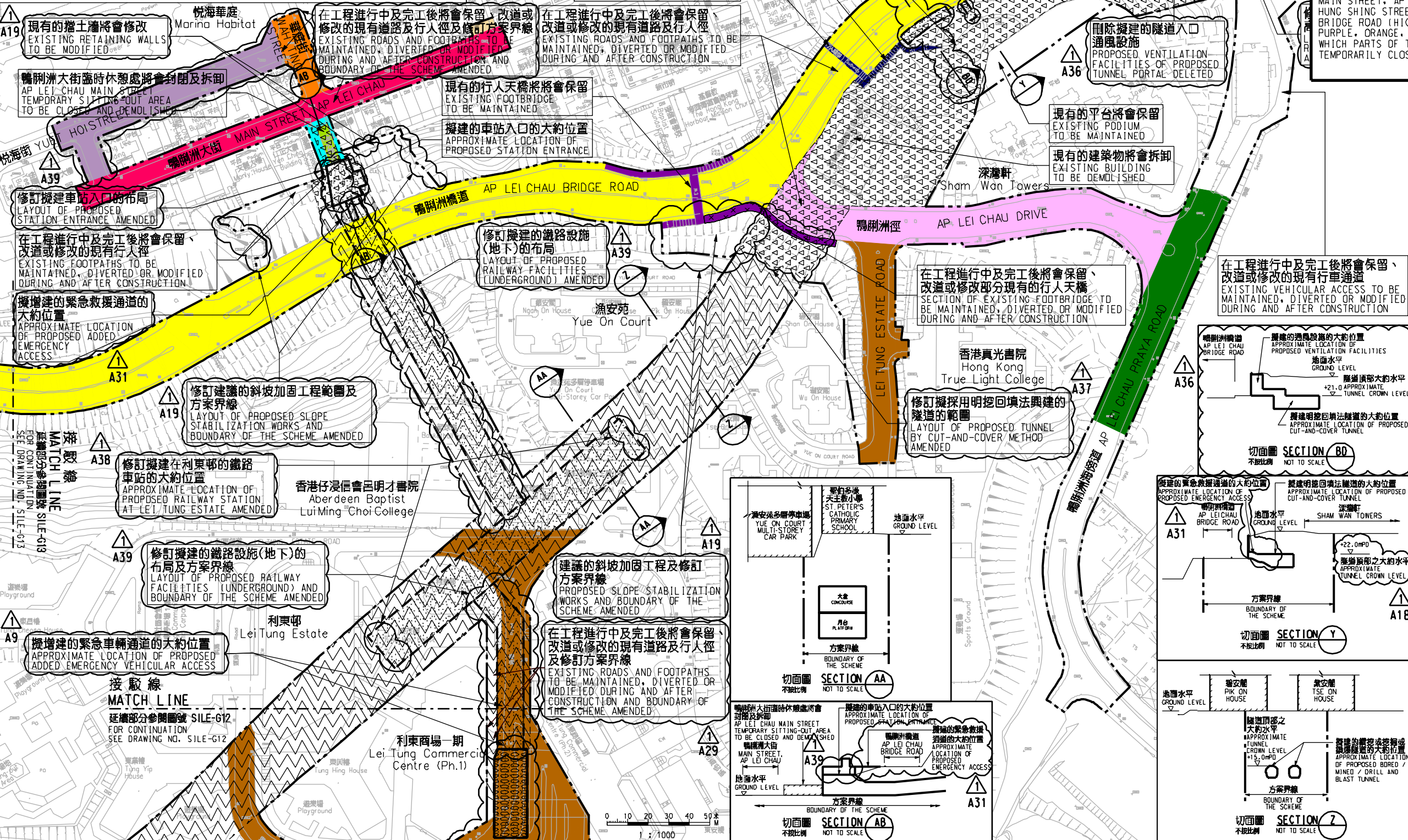


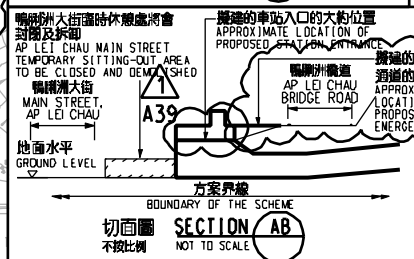
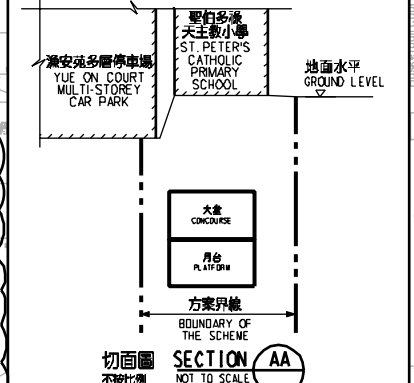
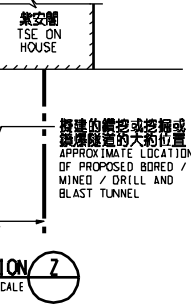
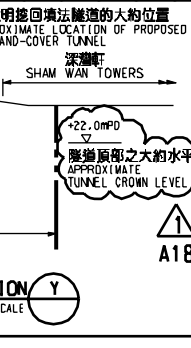
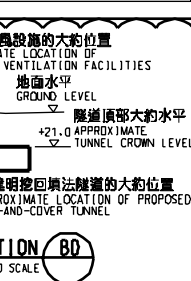
圖例 LEGEND

- 方案界線 BOUNDARY OF THE SCHEME
擬建的車站及其他鐵路設施 PROPOSED STATION AND OTHER RAILWAY FACILITIES
擬建的車站及其他鐵路設施(地下) PROPOSED STATION AND OTHER RAILWAY FACILITIES (UNDERGROUND)
擬採用鑽挖或鑽掘或鑽孔的鐵路設施或隧道(地下) PROPOSED RAILWAY FACILITIES/TUNNEL BY BORED / MINED / DRILL AND BLAST METHOD (UNDERGROUND)
擬採用明挖回填法興建的鐵路設施或隧道(地下) PROPOSED RAILWAY FACILITIES/TUNNEL BY CUT-AND-COVER METHOD (UNDERGROUND)
可能永久封閉的道路(包括行人道和行人徑) WHICH MAY BE CLOSED PERMANENTLY
擬建的鐵路橋樑 PROPOSED RAILWAY VIADUCT
現有的行人天橋將受影響 EXISTING FOOTBRIDGE TO BE AFFECTED
擬建的臨時行人天橋/地面行人過路處 PROPOSED TEMPORARY FOOTBRIDGE / AT-GRADE PEDESTRIAN CROSSING
擬建的行人天橋 PROPOSED FOOTBRIDGE



說明 NOTES
此圖根據第 SILE-G11號 (修改 1) 圖則制訂，以淺綠色標明鴨洲大街臨時休憩處將暫時封閉的休憩用地，以淺藍色標明鴨洲大街臨時休憩處將暫時封閉的部分行人徑，以及灰色標明介乎鴨洲公園和海傍將暫時封閉的行人徑，以深藍色標明連接深灣軒和新市街將暫時封閉的行人隧道和行人徑，以深紫色標明鄰近鴨洲橋道和鴨洲徑交界處將暫時封閉的部分行人天橋，及分別以粉紅色、深綠色、紅色、淺紫色、棕色、啡色和黃色標明鴨洲徑、鴨洲海傍道、鴨洲大街、悅海街、華庭街、洪聖街、利東邨道和鴨洲橋道將暫時封閉的部分行車道及行人路路面的路面。

一般說明 GENERAL NOTES
1. 有關一般說明參閱圖號 SILE - G01. FOR GENERAL NOTES, REFER TO DRAWING NO. SILE - G01.
TABLE OF AMENDMENTS
SIGNED 伍榮基 NG TAK WING
17/5/2011
鐵路條例 (第519章) 南港島綫 (東段)



Vertical text on the left edge containing drawing details and file names.

香港特別行政區政府 THE GOVERNMENT OF THE HONG KONG SPECIAL ADMINISTRATIVE REGION
路政署 HIGHWAYS DEPARTMENT
鐵路拓展處 RAILWAY DEVELOPMENT OFFICE