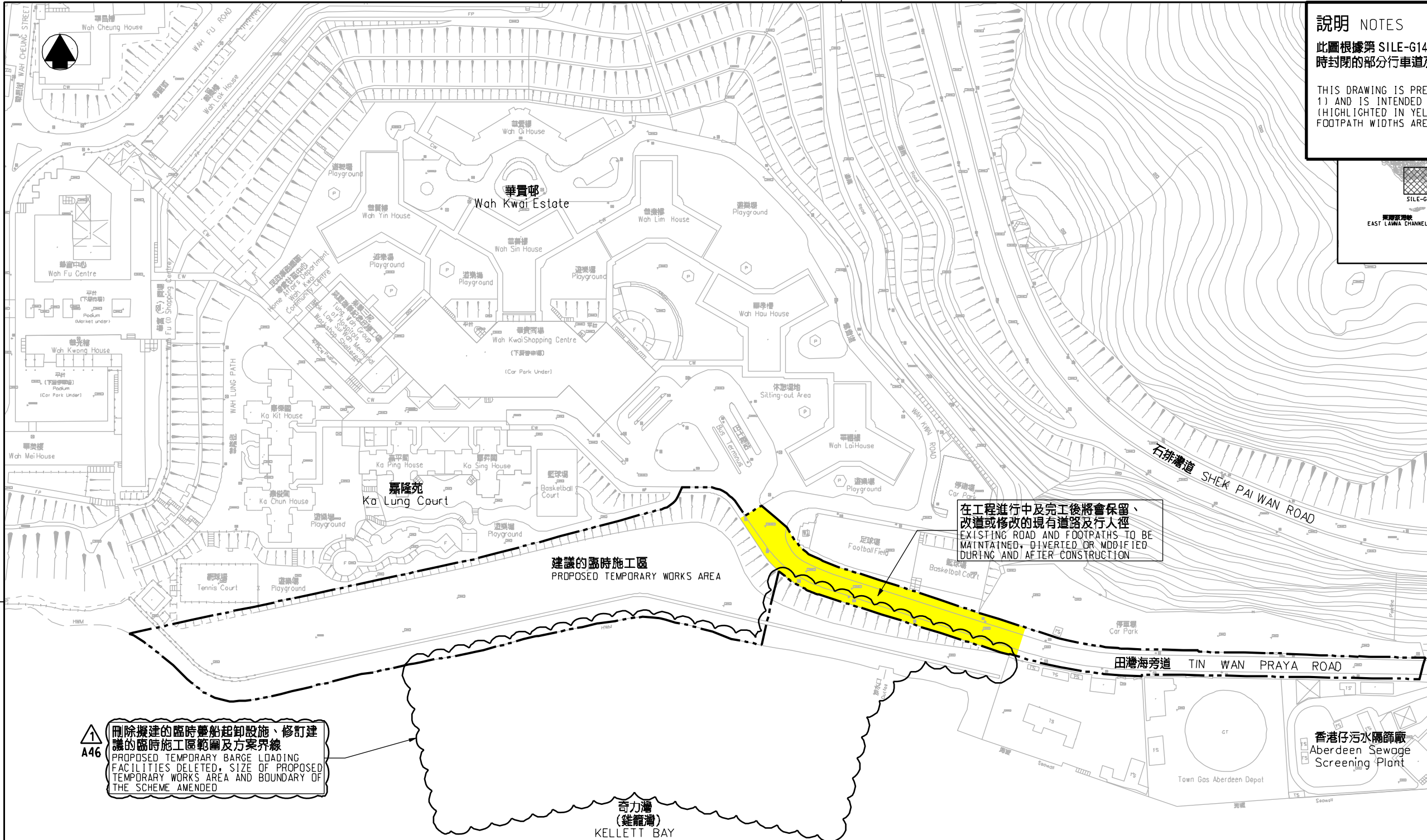
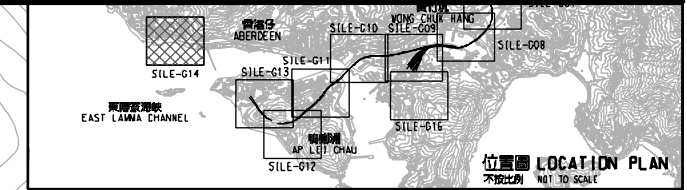


說明 NOTES

此圖根據第 SILE-G14 號 (修改) 圖則制訂，以黃色標明田灣海旁道將暫時封閉的部分行車道及行人路路段的路面。

THIS DRAWING IS PREPARED BASED ON DRAWING NO. SILE-G14 (REVISION 1) AND IS INTENDED TO SHOW THE SECTIONS OF TIN WAN PRAYA ROAD (HIGHLIGHTED IN YELLOW) OF WHICH PARTS OF THE CARRIAGEWAY AND FOOTPATH WIDTHS ARE TO BE TEMPORARILY CLOSED.



在工程進行中及完工後將會保留、
改道或修改的現有道路及行人徑
EXISTING ROAD AND FOOTPATHS TO BE
MAINTAINED, DIVERTED OR MODIFIED
DURING AND AFTER CONSTRUCTION

刪除擬建的臨時躉船起卸設施、修訂
擬建的臨時施工區範圍及方案界線
PROPOSED TEMPORARY BARGE LOADING
FACILITIES DELETED, SIZE OF PROPOSED
TEMPORARY WORKS AREA AND BOUNDARY OF
THE SCHEME AMENDED

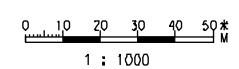
一般說明 GENERAL NOTES
1. 有關一般說明參閱圖號 SILE - G01.
FOR GENERAL NOTES, REFER TO DRAWING NO. SILE - G01.

修訂表 TABLE OF AMENDMENTS					
修訂號 REV	日期 DATE	修訂 BY	核對 SUB	審批 APP	說明 DESCRIPTION

SIGNED
簽署日期 DATE OF ISSUE: 17/05/2011
伍德榮 NG TAK WING
总工程师/ 鐵路拓展 1-1
CHIEF ENGINEER/
RAILWAY DEVELOPMENT 1-1
HIGHWAYS DEPARTMENT

圖例 LEGEND

<p>方案界線 BOUNDARY OF THE SCHEME</p> <p>擬建的車站及其他鐵路設施 PROPOSED STATION AND OTHER RAILWAY FACILITIES</p> <p>擬建的車站及其他鐵路設施(地下) PROPOSED STATION AND OTHER RAILWAY FACILITIES (UNDERGROUND)</p> <p>擬採用鑽挖或掘鑽或鑽爆的鐵路設施或隧道(地下) PROPOSED RAILWAY FACILITIES/TUNNEL BY BORED / MINED / DRILL AND BLAST METHOD (UNDERGROUND)</p> <p>擬採用明挖回填法興建的鐵路設施或隧道(地下) PROPOSED RAILWAY FACILITIES/TUNNEL BY CUT-AND-COVER METHOD (UNDERGROUND)</p> <p>可能永久封閉的道路 (包括行車道和行人徑) ROADS (INCLUDING CARRIAGEWAY AND FOOTPATH) WHICH MAY BE CLOSED PERMANENTLY</p> <p>擬建的鐵路橋樑 PROPOSED RAILWAY VIADUCT</p> <p>現有的行人天橋將受影響 EXISTING FOOTBRIDGE TO BE AFFECTED</p> <p>擬建的臨時行人天橋/地面行人過路處 PROPOSED TEMPORARY FOOTBRIDGE / AT-GRADE PEDESTRIAN CROSSING</p> <p>擬建的行人天橋 PROPOSED FOOTBRIDGE</p>	<p>可能在其上進行填海工程或其他工程的政府填海或海床 GOVERNMENT FILL SHORE OR SEABED OVER OR UPON WHICH RECLAMATION OR OTHER WORKS MAY BE CARRIED OUT</p> <p>現有的車站及其他鐵路設施 EXISTING STATION AND OTHER RAILWAY FACILITIES</p> <p>擬建的臨時架空輸送帶系統 PROPOSED TEMPORARY OVERHEAD CONVEYANCE SYSTEM</p> <p>擬建的鐵路隧道入口 PROPOSED RAILWAY TUNNEL APPROACH</p> <p>以主水平基準為依據之擬建路軌大約水平(米) PROPOSED APPROXIMATE TRACK LEVEL IN m P.D.</p> <p>圖則修改 DRAWING REVISION</p> <p>修訂參考編號(參考憲報公告) AMENDMENT REFERENCE NUMBER (SEE GAZETTE NOTICE)</p> <p>修訂範圍 AMENDMENT AREA</p>
--	--



圖則名稱 DRAWING TITLE
**鐵路條例(第519章)
南港島線(東段)
暫時封閉部分田灣海旁道**

RAILWAYS ORDINANCE (CHAPTER 519)
SOUTH ISLAND LINE (EAST)
TEMPORARY CLOSURE OF SECTIONS OF TIN WAN PRAYA ROAD

圖號 DRAWING NO.: SILE/G14/0002/1
比例 SCALE: 1:1000 (A1)
或如顯示
OR AS SHOWN

香港特別行政區政府
THE GOVERNMENT OF THE HONG KONG
SPECIAL ADMINISTRATIVE REGION
路政署
HIGHWAYS DEPARTMENT
鐵路拓展處
RAILWAY DEVELOPMENT OFFICE

PLOT DRW: E:\lib\Plot\118\vb\p1\inter.plt
 PRINTED BY: kb\m\nv
 FILENAME: x:\loma\SL\9000\p1\1\road\obscure\SILE_G14-0002_1.dgn
 17/05/2011 11:53:25