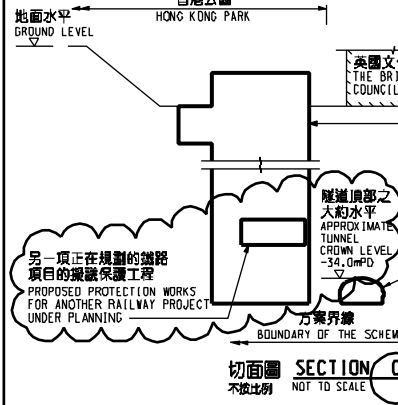
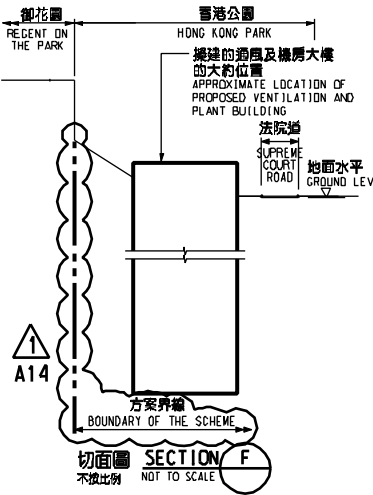
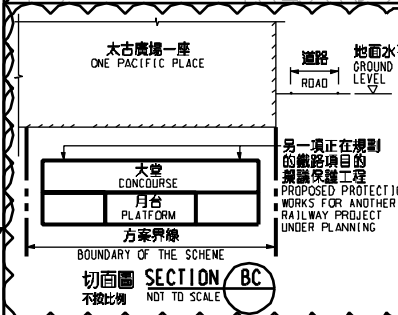
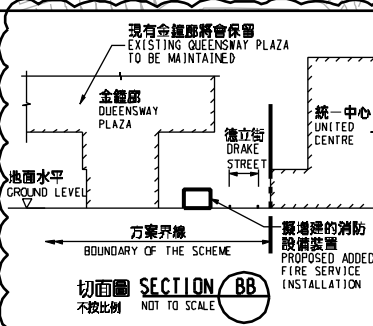
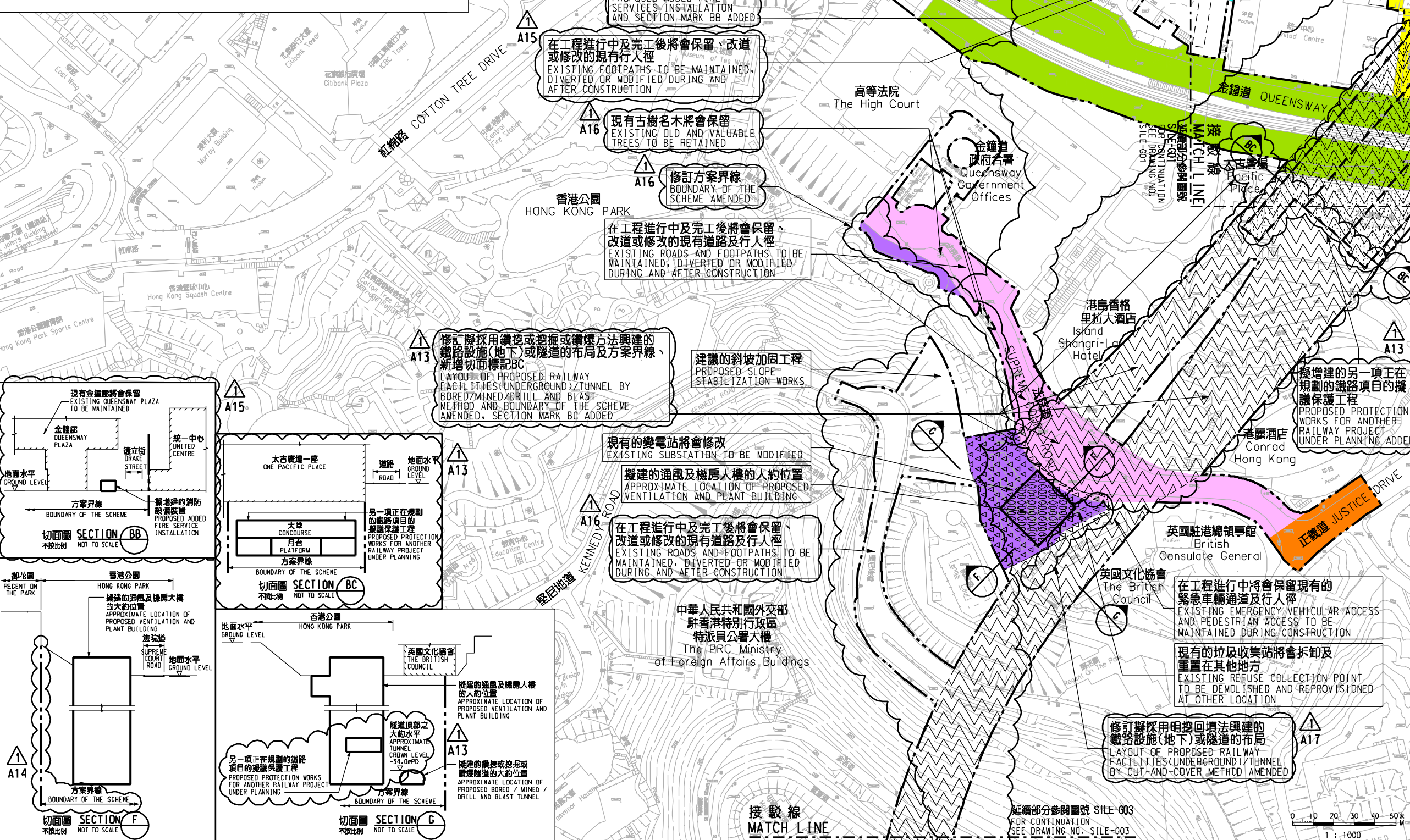


圖例 LEGEND

- 方案界線 BOUNDARY OF THE SCHEME
擬建的車站及其他鐵路設施 PROPOSED STATION AND OTHER RAILWAY FACILITIES
擬建的車站及其他鐵路設施(地下) PROPOSED STATION AND OTHER RAILWAY FACILITIES (UNDERGROUND)
擬採用鑽挖或掘掘或鑽爆的鐵路設施或隧道(地下) PROPOSED RAILWAY FACILITIES/TUNNEL BY BORED / MINED / DRILL AND BLAST METHOD (UNDERGROUND)
擬採用明挖回填法興建的鐵路設施或隧道(地下) PROPOSED RAILWAY FACILITIES/TUNNEL BY CUT-AND-COVER METHOD (UNDERGROUND)
可能永久封閉的道路(包括行車道和行人徑) ROADS (INCLUDING CARRIAGEWAY AND FOOTPATH) WHICH MAY BE CLOSED PERMANENTLY
擬建的鐵路橋樑橋 PROPOSED RAILWAY VIADUCT
現有的行人天橋將受影響 EXISTING FOOTBRIDGE TO BE AFFECTED
擬建的臨時行人天橋/地面行人過路處 PROPOSED TEMPORARY FOOTBRIDGE / AT-GRADE PEDESTRIAN CROSSING
擬建的行人天橋 PROPOSED FOOTBRIDGE

說明 NOTES

此圖根據第 SILE-G02 號 (修改) 圖則制訂, 以紫色標明香港公園將暫時封閉的部分休憩用地和行人徑, 及分別以黃色、藍色、綠色、粉紅色和橙色標明樂禮街、德立街、金鐘道、法院道和正義道將暫時封閉的部分行車道及行人路路面的路面。



一般說明 GENERAL NOTES
1. 有關一般說明參閱圖號 SILE - G01. FOR GENERAL NOTES, REFER TO DRAWING NO. SILE - G01.

Table with 5 columns: REV, DATE, BY, SUB, APP. Description of amendments.

SIGNED
Approved for issue: 7/5/2012
Chief Engineer: NG TAK WING

鐵路條例 (第519章) 南港島線 (東段)
RAILWAYS ORDINANCE (CHAPTER 519) SOUTH ISLAND LINE (EAST)
TEMPORARY CLOSURE OF PARTS OF THE OPEN SPACE AND A FOOTPATH IN HONG KONG PARK AND SECTIONS OF RODNEY STREET, DRAKE STREET, QUEENSWAY, SUPREME COURT ROAD AND JUSTICE DRIVE

香港特別行政區政府 THE GOVERNMENT OF THE HONG KONG SPECIAL ADMINISTRATIVE REGION
路政署 HIGHWAYS DEPARTMENT
鐵路拓展處 RAILWAY DEVELOPMENT OFFICE

Vertical text on the left margin: PLOT NO., PRINTED BY, FILE NAME, etc.