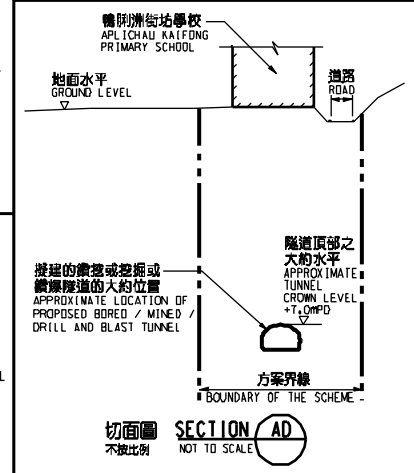
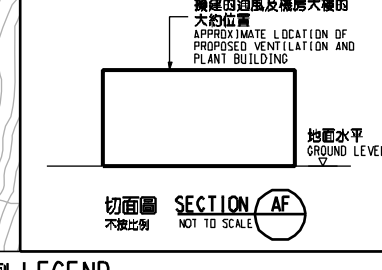
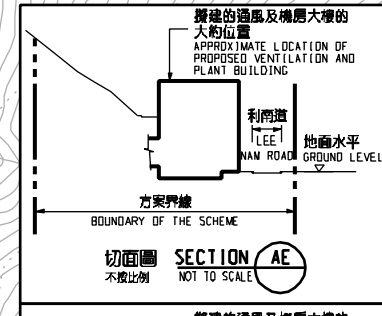
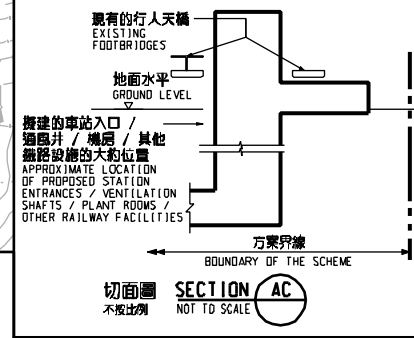


說明 NOTES

此圖根據第 SILE-G12 號 (修改2) 圖則制訂, 以深紫色標明將永久封閉的利東邨道路的部分行車道及行人路路面; 以深綠色和啡色標明將暫時封閉的部分利東邨道路, 及以淺藍色標明將暫時封閉的部分利南道。

THIS DRAWING IS PREPARED BASED ON DRAWING NO. SILE-G12 (REVISION 2) AND IS INTENDED TO SHOW THE PERMANENT CLOSURE OF PART OF THE CARRIAGEWAY AND FOOTPATH WIDTHS OF THE SECTION OF LEI TUNG ESTATE ROAD (HIGHLIGHTED IN DARK PURPLE), THE TEMPORARY PARTIAL CLOSURE OF SECTIONS OF LEI TUNG ESTATE ROAD (HIGHLIGHTED IN DARK GREEN AND BROWN), AND THE TEMPORARY PARTIAL CLOSURE OF LEE NAM ROAD (HIGHLIGHTED IN LIGHT BLUE).



圖例 LEGEND

- 方案界線 BOUNDARY OF THE SCHEME
- 擬建的車站及其他鐵路設施 PROPOSED STATION AND OTHER RAILWAY FACILITIES
- 擬建的車站及其他鐵路設施(地下) PROPOSED STATION AND OTHER RAILWAY FACILITIES (UNDERGROUND)
- 擬採用鑽探或掘削或鑽爆的鐵路設施或隧道(地下) PROPOSED RAILWAY FACILITIES/TUNNEL BY BORED / MINED / DRILL AND BLAST METHOD (UNDERGROUND)
- 擬採用明挖回填法興建的鐵路設施或隧道(地下) PROPOSED RAILWAY FACILITIES/TUNNEL BY CUT-AND-COVER METHOD (UNDERGROUND)
- 可能永久封閉的道路 (包括行車道和行人徑) ROADS (INCLUDING CARRIAGEWAY AND FOOTPATH) WHICH MAY BE CLOSED PERMANENTLY
- 擬建的鐵路高架橋 PROPOSED RAILWAY VIADUCT
- 現有的行人天橋將受影響 EXISTING FOOTBRIDGE TO BE AFFECTED
- 擬建的臨時行人天橋/地面行人過路處 PROPOSED TEMPORARY FOOTBRIDGE / AT-GRADE PEDESTRIAN CROSSING
- ☆☆☆☆ 擬建的行人天橋 PROPOSED FOOTBRIDGE
- 可能在其上進行填海工程或其他工程的政府前填海或海床 OVER OR UPON WHICH RECLAMATION OR OTHER WORKS MAY BE CARRIED OUT
- 現有的車站及其他鐵路設施 EXISTING STATION AND OTHER RAILWAY FACILITIES
- 擬建的臨時架空輸送帶系統 PROPOSED TEMPORARY OVERHEAD CONVEYANCE SYSTEM
- 擬建的鐵路隧道入口 PROPOSED RAILWAY TUNNEL APPROACH
- 以主水平基準為依據之擬建鐵路軌道的大約水平(米) PROPOSED APPROXIMATE TRACK LEVEL IN M.P.D.
- 圖則修改 AMENDMENT REVISION
- 修訂參考編號(參考憲報公告) AMENDMENT REFERENCE NUMBER (SEE GAZETTE NOTICE)
- 修訂範圍 AMENDMENT AREA

一般說明 GENERAL NOTES

1. 有關一般說明參閱圖號 SILE - G01. FOR GENERAL NOTES, REFER TO DRAWING NO. SILE - G01.

修訂表 TABLE OF AMENDMENTS

修訂號 REV	日期 DATE	修訂人 BY	修訂內容 SUB	用途 APP	說明 DESCRIPTION

SIGNED

簽發人 YUEN MOU KOK, ANTHONY
 簽發日期 13/5/2016
 簽發者 CHIEF ENGINEER / RAILWAY DEVELOPMENT 1-1
 路政署 HIGHWAYS DEPARTMENT

圖則名稱 DRAWING TITLE
鐵路條例 (第519章) 南港島線 (東段) 永久封閉利東邨道路; 以及暫時封閉利東邨道路和利南道

RAILWAYS ORDINANCE (CHAPTER 519)
 SOUTH ISLAND LINE (EAST)
 PERMANENT CLOSURE OF A SECTION OF LEI TUNG ESTATE ROAD; AND TEMPORARY CLOSURE OF SECTIONS OF LEI TUNG ESTATE ROAD, AND LEE NAM ROAD

圖號 DRAWING NO. **SILE/G12/0004/5** 比例 SCALE 1:1000 (A1)
 圖則顯示 OR AS SHOWN

香港特別行政區政府
 THE GOVERNMENT OF THE HONG KONG
 SPECIAL ADMINISTRATIVE REGION
路政署
 HIGHWAYS DEPARTMENT
鐵路拓展處
 RAILWAY DEVELOPMENT OFFICE

PLOT DRW: E:\lib\Plot\118\vb\p118\inter-p118
 PRINTED BY: ftkko 17/05/2016 09:55:41
 FILENAME: x:\ton\an\p000\p001\road_closure\rev1\ver_1_e_signed\websile_02-0004-5.dgn