

圖例 LEGEND

- 方案界線 BOUNDARY OF THE SCHEME
擬建的車站及其他鐵路設施 PROPOSED STATION AND OTHER RAILWAY FACILITIES
擬建的車站及其他鐵路設施(地下) PROPOSED STATION AND OTHER RAILWAY FACILITIES (UNDERGROUND)
擬採用鑽挖或掘鑽的鐵路設施或隧道(地下) PROPOSED RAILWAY FACILITIES/TUNNEL BY BORED / MINED / DRILL AND BLAST METHOD (UNDERGROUND)
擬採用明挖回填法興建的鐵路設施或隧道(地下) PROPOSED RAILWAY FACILITIES/TUNNEL BY CUT-AND-COVER METHOD (UNDERGROUND)
可能永久封閉的道路(包括行車道和行人徑) WHICH MAY BE CLOSED PERMANENTLY
擬建的鐵路高架橋 PROPOSED RAILWAY VIADUCT
現有的行人天橋將受影響 EXISTING FOOTBRIDGE TO BE AFFECTED
擬建的臨時行人天橋/地面行人過路處 PROPOSED TEMPORARY FOOTBRIDGE / AT-GRADE PEDESTRIAN CROSSING
擬建的行人天橋 PROPOSED FOOTBRIDGE
可能在上述進行填海工程或其他工程的政府前灘或海床 GOVERNMENT FORESHORE OR SEABED OVER OR UPON WHICH RECLAMATION OR OTHER WORKS MAY BE CARRIED OUT
現有的車站及其他鐵路設施 EXISTING STATION AND OTHER RAILWAY FACILITIES
擬建的臨時架空輸送帶系統 PROPOSED TEMPORARY OVERHEAD CONVEYANCE SYSTEM
擬建的鐵路隧道入口 PROPOSED RAILWAY TUNNEL APPROACH
以主水平基準為依據之擬建路軌大約水平(米) TRACK LEVEL IN m P.D.
圖則修改 DRAWING REVISION
修訂參考編號(參考憲報公告) AMENDMENT REFERENCE NUMBER (SEE GAZETTE NOTICE)
修訂範圍 AMENDMENT AREA

說明 NOTES

此圖根據第 SILE-G01 (修改) 圖則訂制, 以橙色標明將暫時封閉的夏愨花園部分休憩用地, 以紫色標明將暫時封閉位於夏愨花園的部分行人天橋, 及分別以粉紅色、黃色、藍色和綠色標明將暫時封閉的夏愨道、樂禮街、德立街和金鐘道部分行車道及行人路路綫的路面。
THIS DRAWING IS PREPARED BASED ON DRAWING NO. SILE-G01 (REVISION 1) AND IS INTENDED TO SHOW PART OF THE OPEN SPACE IN HARCOURT GARDEN (HIGHLIGHTED IN ORANGE) TO BE TEMPORARILY CLOSED, PART OF THE FOOTBRIDGE AT HARCOURT GARDEN (HIGHLIGHTED IN PURPLE) TO BE TEMPORARILY CLOSED, AND SECTIONS OF HARCOURT ROAD, RODNEY STREET, DRAKE STREET AND QUEENSWAY (HIGHLIGHTED IN PINK, YELLOW, BLUE AND GREEN RESPECTIVELY) OF WHICH PARTS OF THE CARRIAGEWAY AND FOOTPATH WIDTHS ARE TO BE TEMPORARILY CLOSED.

一般說明 GENERAL NOTES

- 1. 剖面圖所示鐵路設施的形狀和輪廓均屬示意性質。 GEOMETRY AND CONFIGURATION OF RAILWAY FACILITIES SHOWN IN SECTIONS ARE SCHEMATIC.
2. 所有在方案界線內的道路(包括行車道、行人徑及露天地方), 無論有否在圖則中顯示, 都有可能永久或暫時封閉或大幅改動。 ALL ROADS INCLUDING CARRIAGEWAYS, FOOTPATHS AND OPEN PLACES WITHIN THE BOUNDARY OF THE SCHEME, WHETHER OR NOT SHOWN ON THE DRAWINGS MAY BE CLOSED OR ALTERED SUBSTANTIALLY ON A PERMANENT OR TEMPORARY BASIS.
3. 除非圖則中特別註明, 否則在方案界線內, 或與方案界線毗鄰的所有建築物的汽車通道及行人通道, 包括逃生梯, 將會保留。 UNLESS NOTED OTHERWISE ON THE DRAWINGS, VEHICULAR AND PEDESTRIAN ACCESSES INCLUDING MEANS OF ESCAPE TO AND FROM ALL BUILDINGS WITHIN OR ADJACENT TO THE BOUNDARY OF THE SCHEME ARE TO BE MAINTAINED.
4. 所有水平均為約數, 以米為單位, 並高於香港的主水平基準。 ALL LEVELS ARE APPROXIMATE AND IN METRES ABOVE HONG KONG PRINCIPAL DATUM (m P.D.).
5. 圖則顯示的建造方法分界線只是大概位置, 有關界線可因應當時的地盤情況而作出改動。 BOUNDARIES SHOWN ON DRAWINGS FOR THE CONSTRUCTION METHODS TO BE CARRIED OUT ARE APPROXIMATE ONLY. THESE BOUNDARIES MAY BE ALTERED ON SITE TO SUIT PREVAILING SITE CONDITIONS.
6. 除非特別指明, 所有在方案界線內現有墳地及神廟將會保留。 ALL GRAVES AND SHRINES WITHIN THE BOUNDARY OF THE SCHEME WILL BE RETAINED UNLESS OTHERWISE SPECIFIED.

修訂方案界線 BOUNDARY OF THE SCHEME AMENDED
修訂另一項正在規劃的鐵路項目的擬議保護工程的大約位置 APPROXIMATE LOCATION OF PROPOSED PROTECTION WORKS FOR ANOTHER RAILWAY PROJECT UNDER PLANNING AMENDED
現有的港鐵配電站將會修改 EXISTING MTR SUBSTATION TO BE MODIFIED
在工程進行中及完工後將會保留、改道或修改的現有道路及行人徑 EXISTING ROADS AND FOOTPATHS TO BE MAINTAINED, DIVERTED OR MODIFIED DURING AND AFTER CONSTRUCTION
刪除擬建的臨時行人天橋 PROPOSED TEMPORARY FOOTBRIDGE DELETED
現有的港鐵金鐘站 EXISTING MTR ADMIRALTY STATION
現有的公共廁所將會拆卸及重置在其他地方 EXISTING PUBLIC TOILET TO BE DEMOLISHED AND REPROVISIONED AT OTHER LOCATION
在工程進行中部分現有的行人天橋將會保留及改道, 並在擬建園景平台重置為行人通道後拆卸 SECTION OF EXISTING FOOTBRIDGE TO BE MAINTAINED AND DIVERTED DURING CONSTRUCTION, AND DEMOLISHED AFTER REPROVISIONED AS PEDESTRIAN ACCESS ON PROPOSED LANDSCAPED DECK
現有車輛通道將會保留 EXISTING VEHICULAR ACCESSES TO BE MAINTAINED
擬增建的緊急車輛通道的大約位置 APPROXIMATE LOCATION OF PROPOSED EMERGENCY VEHICULAR ACCESS
擬增建的另一項正在規劃的鐵路項目的擬議保護工程 PROPOSED PROTECTION WORKS FOR ANOTHER RAILWAY PROJECT UNDER PLANNING AMENDED
接駁線 MATCH LINE
現有道路將會保留 EXISTING ROADS TO BE MAINTAINED
現有車輛通道將會保留 EXISTING VEHICULAR ACCESS TO BE MAINTAINED
擬增建的升降機的大約位置 APPROXIMATE LOCATION OF PROPOSED ADDED LIFT

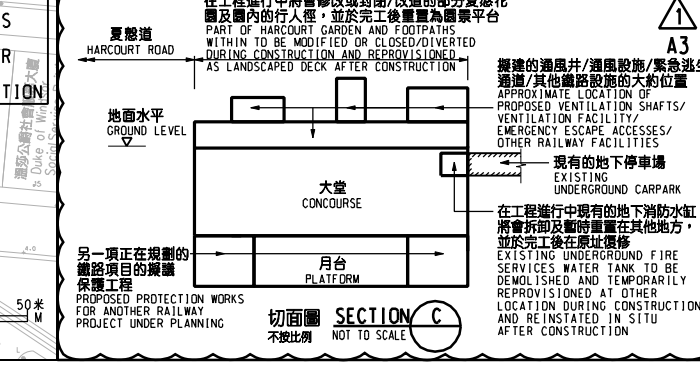
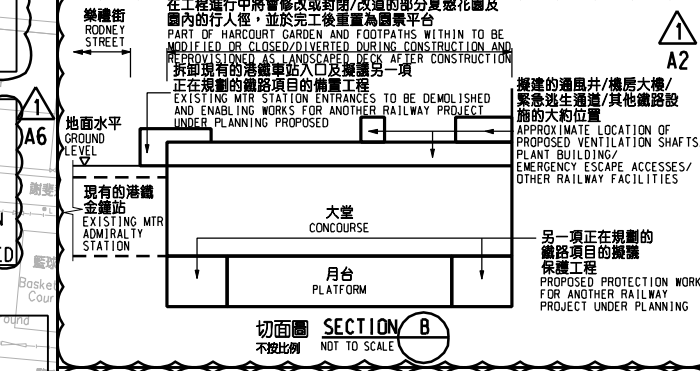
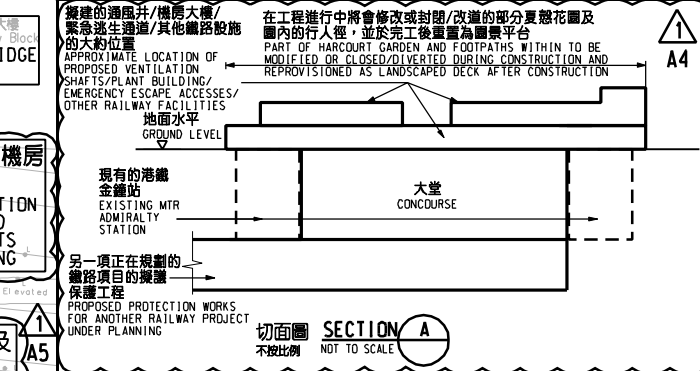
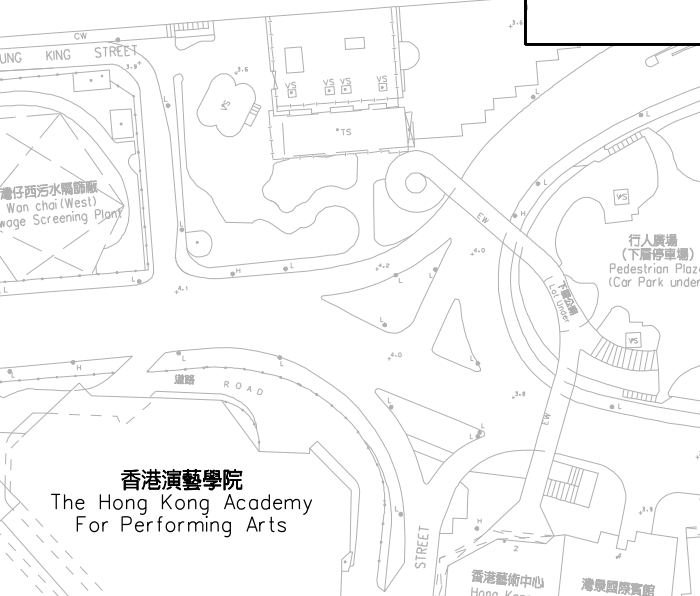
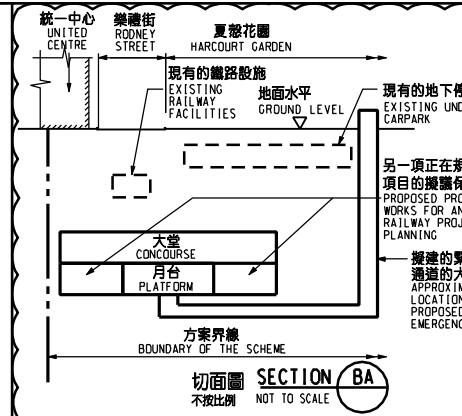
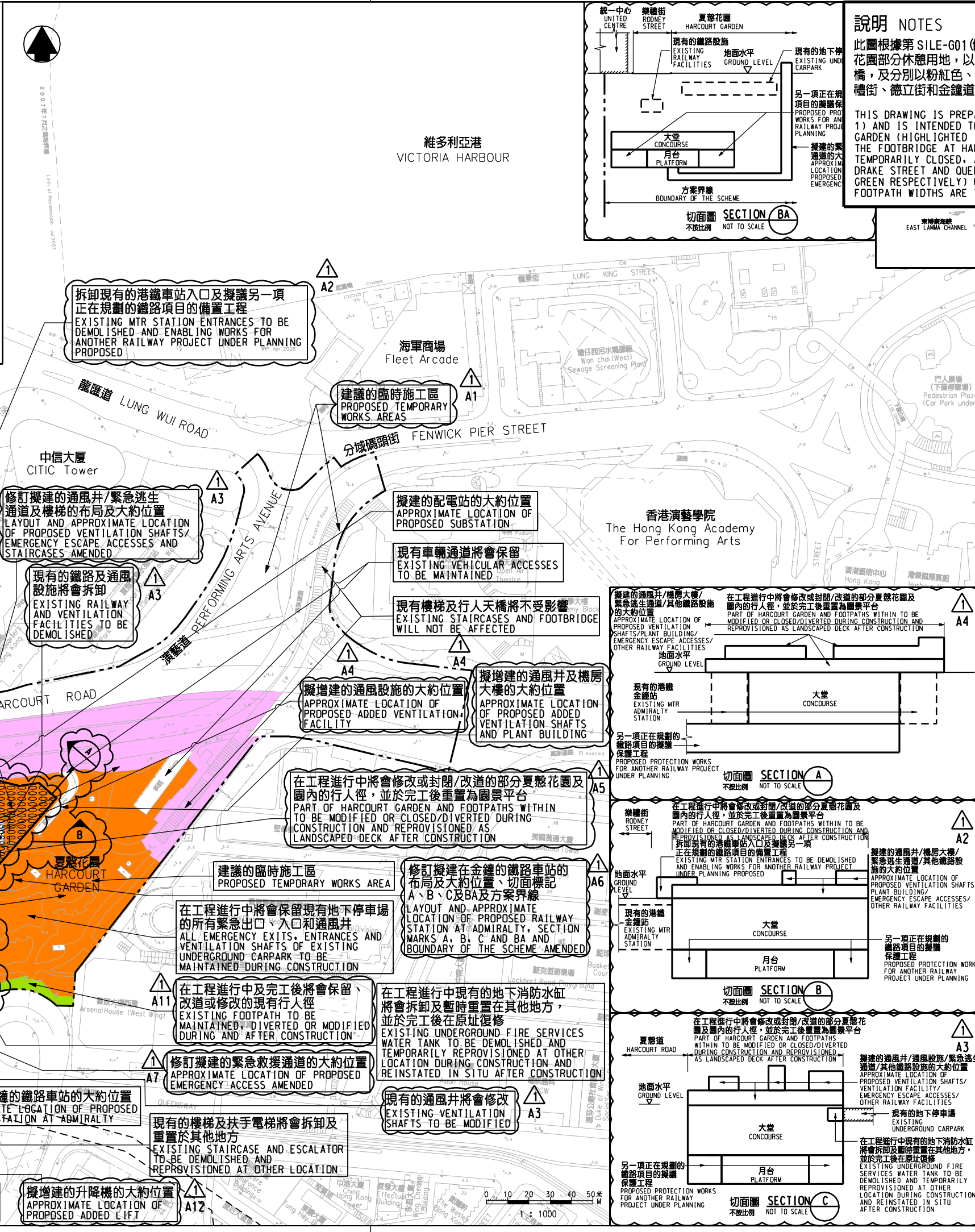


Table with 5 columns: REV, DATE, BY, SUB, APP, DESCRIPTION. Includes 'SIGNED' section with name '伍德榮 NG TAK WING' and date '30/4/2013'.

鐵路條例(第519章) 南港島綫(東段) 暫時封閉夏愨花園的部分休憩用地、夏愨花園的部分行人天橋, 及部分夏愨道、樂禮街、德立街和金鐘道
RAILWAYS ORDINANCE (CHAPTER 519) SOUTH ISLAND LINE (EAST) TEMPORARY CLOSURE OF PART OF THE OPEN SPACE IN HARCOURT GARDEN, PART OF A FOOTBRIDGE AT HARCOURT GARDEN AND SECTIONS OF HARCOURT ROAD, RODNEY STREET, DRAKE STREET AND QUEENSWAY
香港特別行政區政府 THE GOVERNMENT OF THE HONG KONG SPECIAL ADMINISTRATIVE REGION
路政署 HIGHWAYS DEPARTMENT
鐵路拓展處 RAILWAY DEVELOPMENT OFFICE

Plot, Print, File Name, Date, Scale, etc. metadata.