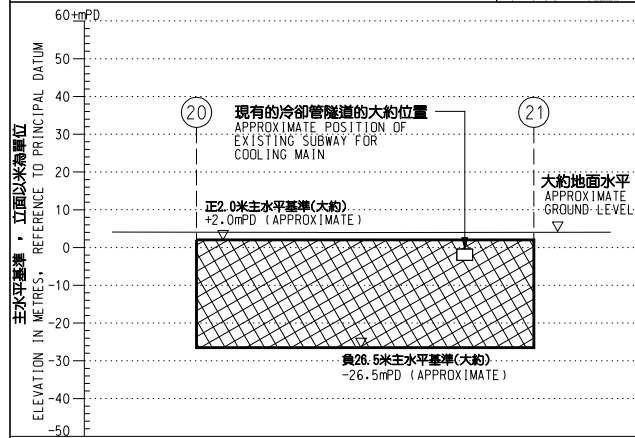
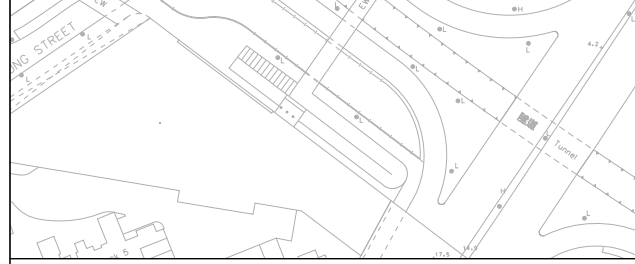


**一般說明 GENERAL NOTES**


- 有關一般說明參閱圖號 KTE - G01。  
FOR GENERAL NOTES, REFER TO DRAWING NO. KTE-G01.
- 收回的地層在圖則第KTE-U01至KTE-U03號中以參線的切面立視圖顯示。  
UNDERGROUND STRATA TO BE RESUMED ARE SHOWN IN THE SECTIONAL ELEVATION ALONG THE REFERENCE LINE IN DRAWING NO. KTE-U01 TO KTE-U03.
- 收回土地的地層在圖則第KTE-L02號顯示。  
DETAILS OF LAND RESUMPTION ARE SHOWN IN DRAWING NO. KTE-L02.
- 暫時佔用土地的地層在圖則第KTE-T02號顯示。  
DETAILS OF TEMPORARY OCCUPATION OF LAND ARE SHOWN IN DRAWING NO. KTE-T02.
- 設定地役權及/或其他永久權利的地層在圖則第KTE-R01號顯示。  
DETAILS OF EASEMENTS AND/OR OTHER PERMANENT RIGHTS TO BE CREATED ARE SHOWN IN DRAWING NO. KTE-R01.
- 沿參線的切面立視圖顯示的正/負主水平基準均為約數。  
THE +/- mPDs SHOWN IN THE SECTIONAL ELEVATION ALONG REFERENCE LINE ARE APPROXIMATE.
- 圖則顯示於可被收回的地層內的任何現有公用設施將不會被收回。  
ANY EXISTING UTILITIES LOCATED WITHIN THE UNDERGROUND STRATA PROPOSED TO BE RESUMED WILL NOT BE RESUMED.



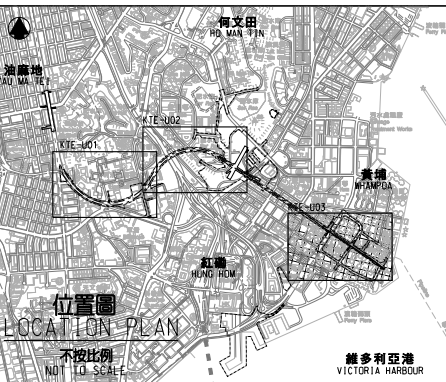
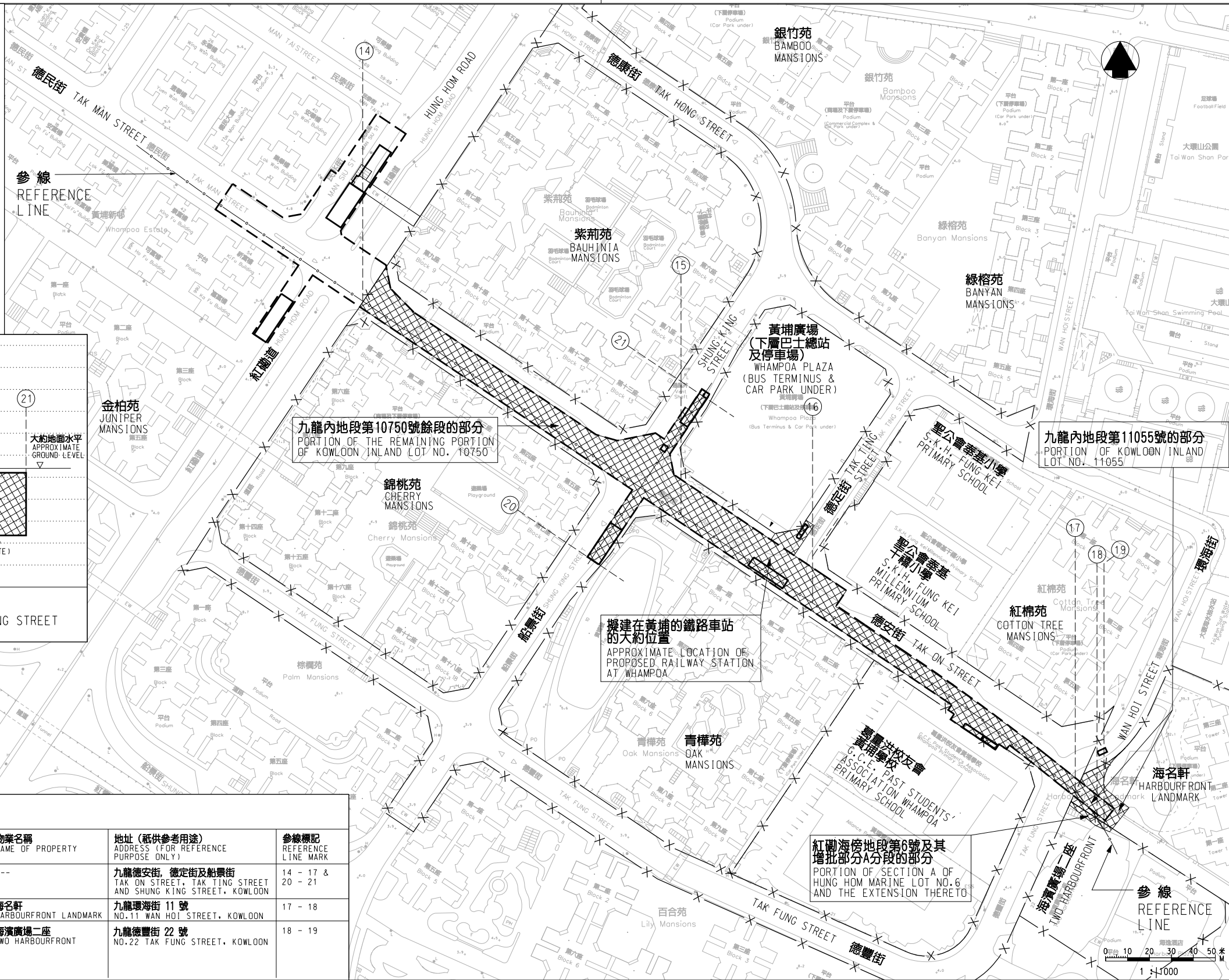
沿船景街的切面立視圖  
SECTIONAL ELEVATION ALONG SHUNG KING STREET



| 收回地層表<br>UNDERGROUND STRATA RESUMPTION SCHEDULE |   |                            |                              |  |                                |
|---|---|----------------------------|------------------------------|--|--------------------------------|
| 項目<br>ITEM NO.                                  | 地段編號<br>LOT NUMBER  | 全部/部分<br>WHOLE/<br>PORTION | 物業名稱<br>NAME OF PROPERTY     | 地址 (祇供參考用途)<br>ADDRESS (FOR REFERENCE<br>PURPOSE ONLY)                             | 參線標記<br>REFERENCE<br>LINE MARK |
| 9   | 九龍內地段第10750號餘段<br>THE REMAINING PORTION OF<br>KOWLOON INLAND LOT NO. 10750                        | 部分<br>PORTION              | ---                          | 九龍德安街, 德定街及船景街<br>TAK ON STREET, TAK TING STREET<br>AND SHUNG KING STREET, KOWLOON | 14 - 17 &<br>20 - 21           |
| 10  | 九龍內地段第11055號<br>KOWLOON INLAND LOT NO. 11055  | 部分<br>PORTION              | 海名軒<br>HARBOURFRONT LANDMARK | 九龍環海街 11 號<br>NO.11 WAN HOI STREET, KOWLOON  | 17 - 18                        |
| 11  | 紅磡海旁地段第6號及其<br>增批部分A分段<br>SECTION A OF HUNG HOM MARINE<br>LOT NO. 6 AND THE EXTENSION<br>THERE TO | 部分<br>PORTION              | 海濱廣場二座<br>TWO HARBOURFRONT   | 九龍德豐街 22 號<br>NO.22 TAK FUNG STREET, KOWLOON                                       | 18 - 19                        |



沿參線的切面立視圖  
SECTIONAL ELEVATION ALONG REFERENCE LINE



- 圖例 LEGEND**
- 方案界線  
BOUNDARY OF THE SCHEME
  - 可被收回的地層  
UNDERGROUND STRATA PROPOSED TO BE RESUMED
  - 擬建的鐵路車站及其他鐵路設施  
PROPOSED RAILWAY STATION AND OTHER RAILWAY FACILITIES
  - 擬建的鐵路車站及其他鐵路設施(地下)  
PROPOSED RAILWAY STATION AND OTHER RAILWAY FACILITIES (UNDERGROUND)
  - 地段界線  
LOT BOUNDARY
  - 參線標記  
REFERENCE LINE MARK
  - 參線  
REFERENCE LINE

修改表  
TABLE OF AMENDMENTS

| 修改<br>REV | 日期<br>DATE | 繪圖<br>BY | 核對<br>SUB | 負責<br>APP | 說明<br>DESCRIPTION |
|-----------|------------|----------|-----------|-----------|-------------------|
|           |            |          |           |           |                   |

SIGNED  
林超雄 LAM CHIU HUNG  
路政署  
鐵路拓展處處副處長(1)  
GOVERNMENT ENGINEER/  
RAILWAY DEVELOPMENT (1)  
HIGHWAYS DEPARTMENT

10 NOV 2009  
發出日期 DATE OF ISSUE

圖則名稱 DRAWING TITLE  
**鐵路條例(第519章)  
- 觀塘線延伸  
收回地層圖則 3頁的第3頁**

RAILWAYS ORDINANCE (CHAPTER 519)  
- KWUN TONG LINE EXTENSION  
UNDERGROUND STRATA RESUMPTION PLAN  
SHEET 3 OF 3

圖號 DRAWING NO.  
KTE-U03

比例 SCALE  
1:1000 (A1)  
或如顯示  
OR  
AS SHOWN

**香港特別行政區政府**  
THE GOVERNMENT OF THE HONG KONG  
SPECIAL ADMINISTRATIVE REGION  
**路政署**  
HIGHWAYS DEPARTMENT  
**鐵路拓展處**  
RAILWAY DEVELOPMENT OFFICE