

- 圖例 LEGEND**
- 方案界線
BOUNDARY OF THE SCHEME
 - ▭ 擬建的鐵路車站及其他鐵路設施
PROPOSED RAILWAY STATION AND OTHER RAILWAY FACILITIES
 - ▭ 擬建的鐵路車站及其他鐵路設施(地下)
PROPOSED RAILWAY STATION AND OTHER RAILWAY FACILITIES (UNDERGROUND)
 - X- 地段界線
LOT BOUNDARY
 - 擬收回的土地
LAND TO BE RESUMED
 - ITALIC* 資料已更改
INFORMATION CHANGED
 - ~~---~~ 無須收回的土地
LOT EXCLUDED FROM LAND RESUMPTION
 - ▲ 圖則修改
DRAWING REVISION
 - A1 修訂參考編號(參考憲報公告)
AMENDMENT REFERENCE NUMBER (SEE GAZETTE NOTICE)
 - ☁ 修訂範圍
AMENDMENT AREA

一般說明 GENERAL NOTES
1. 有關一般說明參閱圖則 KTE - G01.
FOR GENERAL NOTES, REFER TO DRAWING NO. KTE - G01.

修改表
TABLE OF AMENDMENTS

修訂項目	日期	繪圖	核對	負責	說明
REV	DATE	BY	SUB	APP	DESCRIPTION
修訂項目 A23 至 A26 及 A28 修訂位置圖 LOCATION PLAN AMENDED	11 JUN 2010	MKC	CH	PP	

SIGNED
陳志恩 CHAN CHI YAN, HENRY
路政署
鐵路拓展處處長(1)
GOVERNMENT ENGINEER/
RAILWAY DEVELOPMENT (1)
HIGHWAYS DEPARTMENT

圖則名稱 DRAWING TITLE
**鐵路條例(第519章)
- 觀塘線延線
收回土地圖則 2頁的第2頁**
RAILWAYS ORDINANCE (CHAPTER 519)
- KWUN TONG LINE EXTENSION
LAND RESUMPTION PLAN SHEET 2 OF 2

圖號 DRAWING NO. KTE-L02
比例 SCALE 1:500 (A1)
或如顯示
OR AS SHOWN

修訂擬建的升降機、緊急救援通道、緊急逃生通道、通風井及臨時施工井的布局及大約位置及修訂擬收回土地的範圍
LAYOUT AND APPROXIMATE LOCATION OF PROPOSED LIFT, EMERGENCY ACCESS, EMERGENCY ESCAPE ACCESS, VENTILATION SHAFT AND TEMPORARY CONSTRUCTION SHAFT AND SIZE OF PROPOSED LAND RESUMPTION AMENDED

無須收回的土地、刪除切面標記 V 及相關切面圖
LAND EXCLUDED FROM PROPOSED RESUMPTION, SECTION MARK V AND CORRESPONDING SECTION DELETED

擬建在黃埔的鐵路車站的大約位置
APPROXIMATE LOCATION OF PROPOSED RAILWAY STATION AT WHAMPOA

修訂擬建的臨時施工井、車站入口的布局及大約位置及修訂擬收回土地的範圍
LAYOUT AND APPROXIMATE LOCATION OF PROPOSED TEMPORARY CONSTRUCTION SHAFT AND STATION ENTRANCE AND SIZE OF PROPOSED LAND RESUMPTION AMENDED

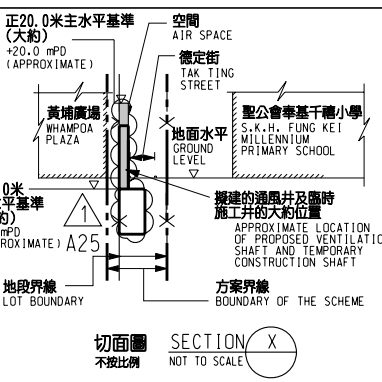
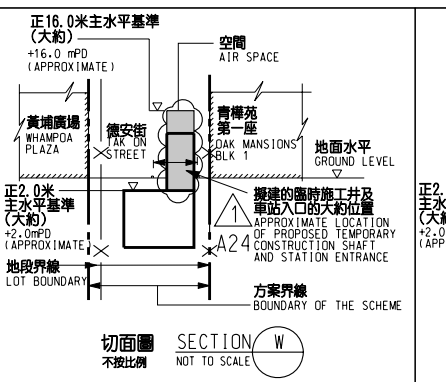
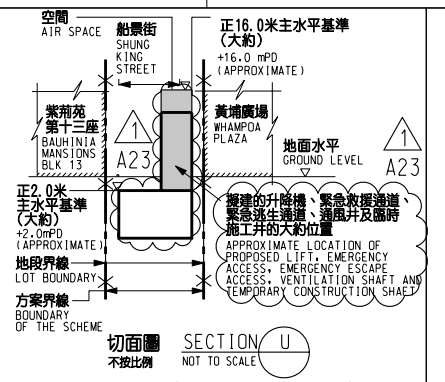
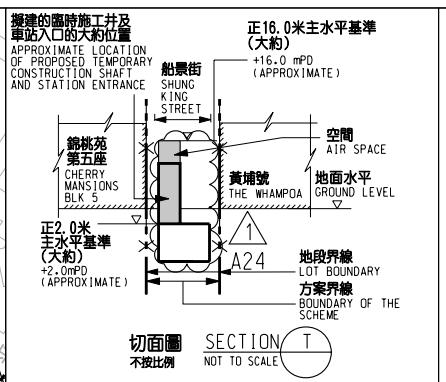
九龍內地段第10750號餘段的部分不包括正16.0米主水平基準之上的空間及正2.0米主水平基準之下的地層
PORTIONS OF THE REMAINING PORTION OF KOWLOON INLAND LOT NO. 10750 EXCLUDING THE AIRSPACE ABOVE +16.0mPD AND THE UNDERGROUND STRATUM BELOW +2.0mPD

九龍內地段第10750號餘段的部分不包括正20.0米主水平基準之上的空間及正2.0米主水平基準之下的地層
PORTIONS OF THE REMAINING PORTION OF KOWLOON INLAND LOT NO. 10750 EXCLUDING THE AIRSPACE ABOVE +20.0mPD AND THE UNDERGROUND STRATUM BELOW +2.0mPD

九龍內地段第10750號餘段的部分不包括正16.0米主水平基準之上的空間及正2.0米主水平基準之下的地層
PORTIONS OF THE REMAINING PORTION OF KOWLOON INLAND LOT NO. 10750 EXCLUDING THE AIRSPACE ABOVE +16.0mPD AND THE UNDERGROUND STRATUM BELOW +2.0mPD

收回土地表
LAND RESUMPTION SCHEDULE

項目 ITEM NO.	地段編號 LOT NUMBER	全部/部分 WHOLE/ PORTION	物業名稱 NAME OF PROPERTY	地址 (祇供參考用途) ADDRESS (FOR REFERENCE PURPOSE ONLY)	建議收回的土地面積(平方米) AREA PROPOSED TO BE RESUMED (sq.m.)
2	九龍內地段第10750號餘段 (不包括正16.0米主水平基準之上的空間及正2.0米主水平基準之下的地層) THE REMAINING PORTION OF KOWLOON INLAND LOT NO. 10750 EXCLUDING THE AIRSPACE ABOVE +16.0mPD AND THE UNDERGROUND STRATUM BELOW +2.0mPD	部分 PORTION	---	九龍船票街 SHUNG KING STREET, KOWLOON	約 152.0 APPROX. 152.0
3	九龍內地段第10750號餘段 (不包括正20.0米主水平基準之上的空間及正2.0米主水平基準之下的地層) THE REMAINING PORTION OF KOWLOON INLAND LOT NO. 10750 EXCLUDING THE AIRSPACE ABOVE +20.0mPD AND THE UNDERGROUND STRATUM BELOW +2.0mPD	部分 PORTION	---	九龍德定街 TAK TING STREET, KOWLOON	約 28.8 APPROX. 28.8
4	九龍內地段第10750號餘段 (不包括正16.0米主水平基準之上的空間及正2.0米主水平基準之下的地層) THE REMAINING PORTION OF KOWLOON INLAND LOT NO. 10750 EXCLUDING THE AIRSPACE ABOVE +16.0mPD AND THE UNDERGROUND STRATUM BELOW +2.0mPD	部分 PORTION	---	九龍德安街 TAK ON STREET, KOWLOON	約 122.8 APPROX. 122.8
	九龍內地段第10750號餘段 (不包括正12.0米主水平基準之上的空間及正2.0米主水平基準之下的地層) THE REMAINING PORTION OF KOWLOON INLAND LOT NO. 10750 EXCLUDING THE AIRSPACE ABOVE +12.0mPD AND THE UNDERGROUND STRATUM BELOW +2.0mPD	部分 PORTION	---	九龍德安街 TAK ON STREET, KOWLOON	約 41.6 APPROX. 41.6



修訂擬建的臨時施工井及車站入口的布局及大約位置
LAYOUT AND APPROXIMATE LOCATION OF PROPOSED TEMPORARY CONSTRUCTION SHAFT AND STATION ENTRANCE AMENDED

修訂擬收回土地的範圍及切面標記 W
SIZE OF PROPOSED LAND RESUMPTION AND SECTION MARK W AMENDED

九龍內地段第10750號餘段的部分不包括正20.0米主水平基準之上的空間及正2.0米主水平基準之下的地層
PORTIONS OF THE REMAINING PORTION OF KOWLOON INLAND LOT NO. 10750 EXCLUDING THE AIRSPACE ABOVE +20.0mPD AND THE UNDERGROUND STRATUM BELOW +2.0mPD

修訂擬建的通風井及臨時施工井的布局及大約位置及修訂擬收回土地的範圍
LAYOUT AND APPROXIMATE LOCATION OF PROPOSED VENTILATION SHAFTS AND TEMPORARY CONSTRUCTION SHAFTS, AND SIZE OF PROPOSED LAND RESUMPTION AMENDED

收回地層的細節在圖則第KTE-U03號顯示
DETAILS OF UNDERGROUND STRATA RESUMPTION ARE SHOWN IN DRAWING NO. KTE-U03

刪除擬建的緊急救援通道、通風井及臨時施工井
PROPOSED EMERGENCY ACCESS, VENTILATION SHAFT AND TEMPORARY CONSTRUCTION SHAFT DELETED

無須收回的土地、刪除切面標記 Y 及相關切面圖
LAND EXCLUDED FROM PROPOSED RESUMPTION, SECTION MARK Y AND CORRESPONDING SECTION DELETED

修訂方案界線
BOUNDARY OF THE SCHEME AMENDED

黃埔廣場 (下層巴士總站及停車場)
WHAMPOA PLAZA (BUS TERMINUS & CAR PARK UNDER)

聖公會李基千禧小學
S.K.H. FUNG KEI MILLENNIUM PRIMARY SCHOOL

紅棉苑
COTTON TREE MANSIONS (下層停車場)
Podium (Car Park under)

聖公會李基千禧小學
S.K.H. FUNG KEI MILLENNIUM PRIMARY SCHOOL

黃埔道小學
Alliance Primary School, Whampoa

黃埔道小學
Alliance Primary School, Whampoa

黃埔道小學
Alliance Primary School, Whampoa

黃埔道小學
Alliance Primary School, Whampoa

聖公會李基千禧小學
S.K.H. FUNG KEI MILLENNIUM PRIMARY SCHOOL

聖公會李基千禧小學
S.K.H. FUNG KEI MILLENNIUM PRIMARY SCHOOL

聖公會李基千禧小學
S.K.H. FUNG KEI MILLENNIUM PRIMARY SCHOOL

聖公會李基千禧小學
S.K.H. FUNG KEI MILLENNIUM PRIMARY SCHOOL

聖公會李基千禧小學
S.K.H. FUNG KEI MILLENNIUM PRIMARY SCHOOL

聖公會李基千禧小學
S.K.H. FUNG KEI MILLENNIUM PRIMARY SCHOOL

聖公會李基千禧小學
S.K.H. FUNG KEI MILLENNIUM PRIMARY SCHOOL

聖公會李基千禧小學
S.K.H. FUNG KEI MILLENNIUM PRIMARY SCHOOL

聖公會李基千禧小學
S.K.H. FUNG KEI MILLENNIUM PRIMARY SCHOOL

聖公會李基千禧小學
S.K.H. FUNG KEI MILLENNIUM PRIMARY SCHOOL

聖公會李基千禧小學
S.K.H. FUNG KEI MILLENNIUM PRIMARY SCHOOL

聖公會李基千禧小學
S.K.H. FUNG KEI MILLENNIUM PRIMARY SCHOOL

聖公會李基千禧小學
S.K.H. FUNG KEI MILLENNIUM PRIMARY SCHOOL

聖公會李基千禧小學
S.K.H. FUNG KEI MILLENNIUM PRIMARY SCHOOL

聖公會李基千禧小學
S.K.H. FUNG KEI MILLENNIUM PRIMARY SCHOOL

聖公會李基千禧小學
S.K.H. FUNG KEI MILLENNIUM PRIMARY SCHOOL

