
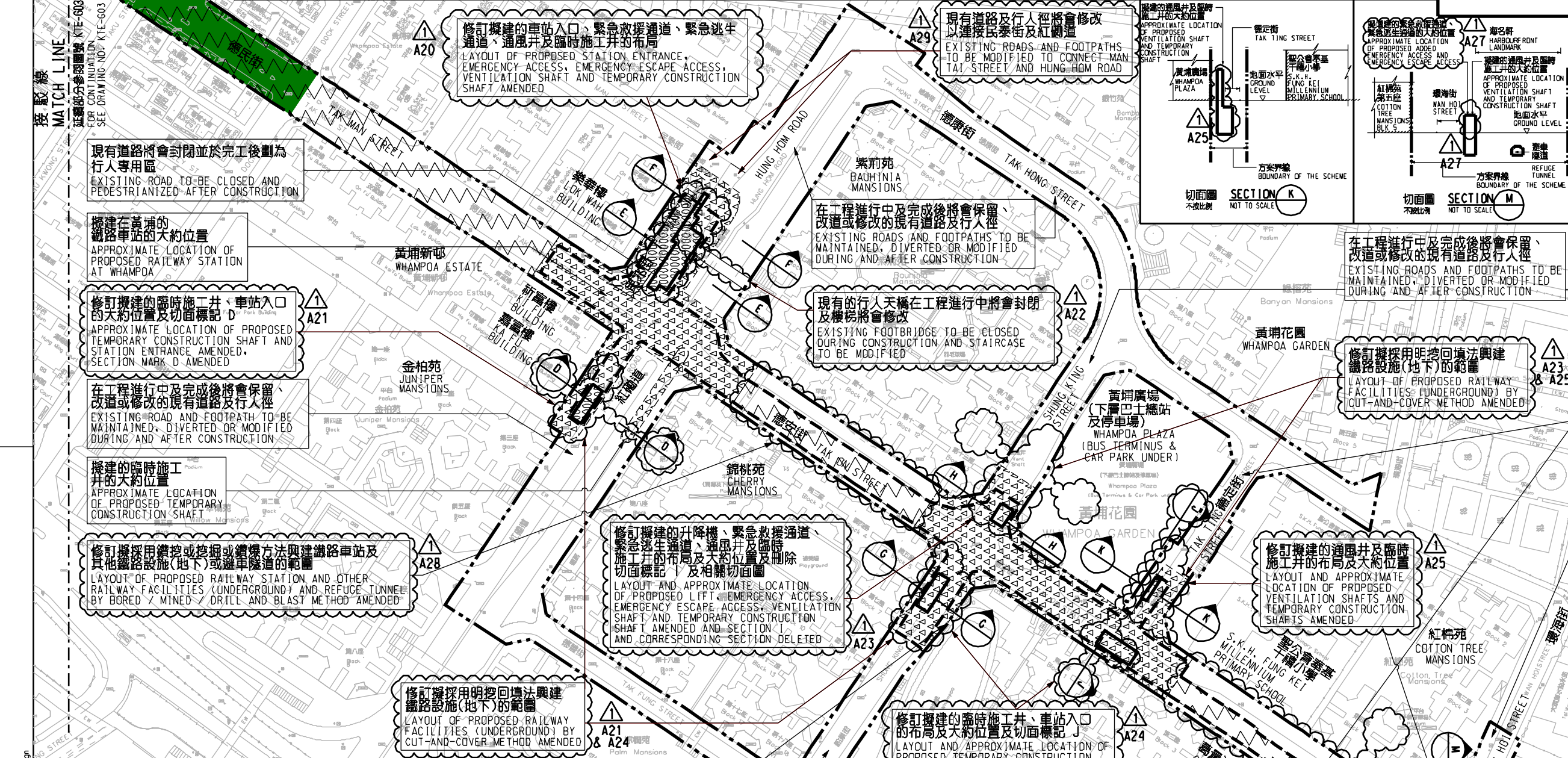


說明 NOTES
 此圖根據第 KTE-G04 號 (修改) 圖則制訂, 以深綠色標明在蕪湖街將暫時封閉的部分行車道及行人路路面的路面。
 THIS DRAWING IS PREPARED BASED ON DRAWING NO. KTE-G04 (REVISION 1) AND IS INTENDED TO SHOW THE SECTIONS OF WUHU STREET (HIGHLIGHTED IN DARK GREEN) OF WHICH PARTS OF THE CARRIAGEWAY AND FOOTPATH WIDTHS ARE TO BE TEMPORARILY CLOSED.

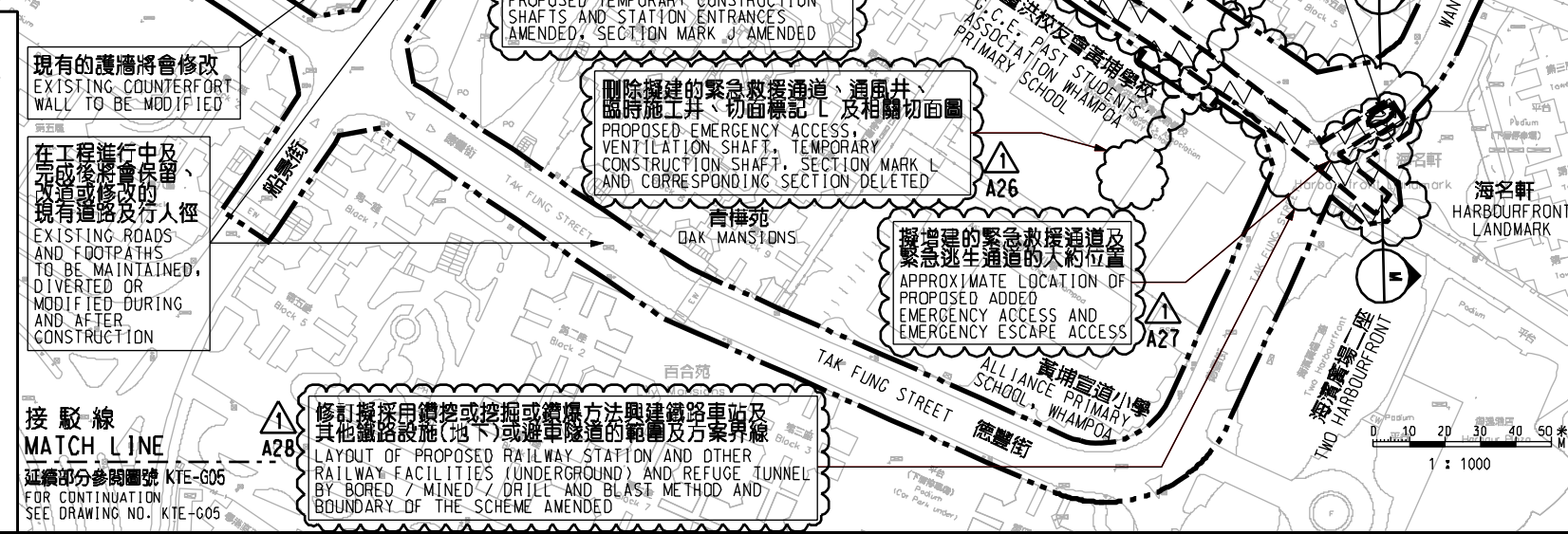
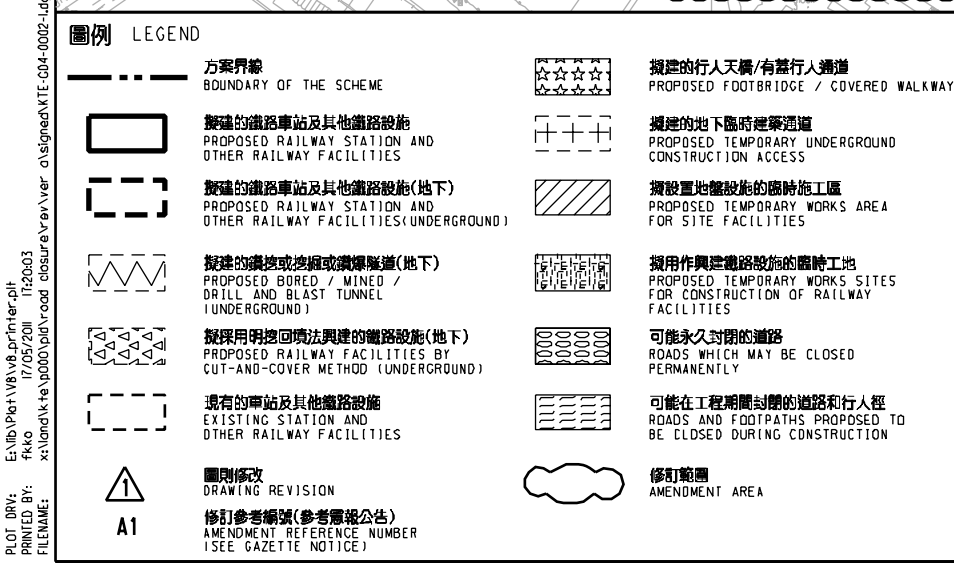


一般說明 GENERAL NOTES
 1. 有關一般說明參閱圖號 KTE - G01。
 FOR GENERAL NOTES, REFER TO DRAWING NO. KTE - G01.

修訂表
TABLE OF AMENDMENTS

修訂號	日期	修訂	修訂	修訂	說明
REV	DATE	BY	SUB	APP	DESCRIPTION

SIGNED
 17/5/2011
 簽名: 楊港生 YEUNG KONG SANG
 職銜: 工程師 / 鐵路發展 1-3
 簽署: CHIEF ENGINEER / RAILWAY DEVELOPMENT 1-3
 發給日期 DATE OF ISSUE



鐵路條例(第519章) 觀塘線延線 暫時封閉部分蕪湖街
 RAILWAYS ORDINANCE (CHAPTER 519) KWUN TONG LINE EXTENSION TEMPORARY CLOSURE OF SECTIONS OF WUHU STREET

圖號 DRAWING NO. KTE/G04/0002/1
 比例 SCALE 1:1000 (A1)
 或顯示 AS SHOWN
香港特別行政區政府
 THE GOVERNMENT OF THE HONG KONG SPECIAL ADMINISTRATIVE REGION
路政署
 HIGHWAYS DEPARTMENT
鐵路拓展處
 RAILWAY DEVELOPMENT OFFICE

PLT: 17/05/2011
 PRINTED BY: ftkko
 FILENAME: x:\loma\k-te\p000\p01\p000_closure_rev1.dwg
 17/05/2011
 17/05/2011
 ftkko
 x:\loma\k-te\p000\p01\p000_closure_rev1.dwg