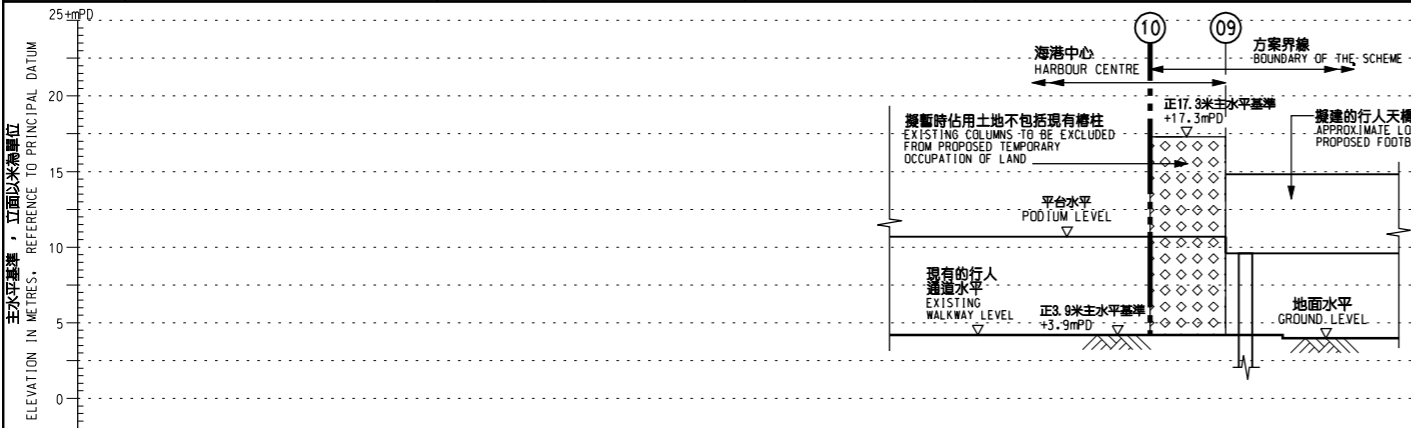


一般說明 GENERAL NOTES

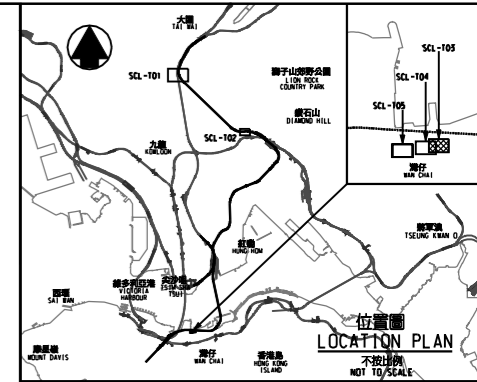
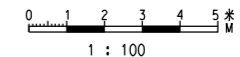
- 有關一般說明參閱圖號 SCL-G01。
FOR GENERAL NOTES, REFER TO DRAWING NO. SCL-G01.
- 設定地役權及/或其他永久權利的細節在圖則第SCL-R01號顯示。
DETAILS OF EASEMENTS AND/OR OTHER PERMANENT RIGHTS TO BE CREATED ARE SHOWN IN DRAWING NO. SCL-R01.

暫時佔用土地表
TEMPORARY OCCUPATION OF LAND SCHEDULE

項目 ITEM NO.	地段編號 LOT NUMBER	全部/部分 WHOLE/ PORTION	物業名稱 NAME OF PROPERTY	地址 (祇供參考用途) ADDRESS (FOR REFERENCE PURPOSE ONLY)	建議受影響的土地面積(平方米) AREA PROPOSED TO BE AFFECTED (sq.m.)
4	內地段第8392號 INLAND LOT NO. 8392	部分 PORTION	海港中心及鷹君中心 HARBOUR CENTRE AND GREAT EAGLE CENTRE	香港港灣道23及25號 23 & 25 HARBOUR ROAD, HONG KONG	約 10.6 (由正3.9米主水平基準至正17.3米主水平基準) APPROX. 10.6 (FROM LEVEL OF +3.9 mPD TO +17.3 mPD) 擬暫時佔用土地不包括現有樁柱 EXISTING COLUMNS TO BE EXCLUDED FROM PROPOSED TEMPORARY OCCUPATION OF LAND



沿參線的切面立視圖 SECTIONAL ELEVATION ALONG REFERENCE LINE



圖例 LEGEND

- 方案界線 BOUNDARY OF THE SCHEME
- 地段界線 LOT BOUNDARY
- 受影響綠色影線地區界線 BOUNDARY OF AFFECTED GREEN HATCHED BLACK AREA
- 參線標記 REFERENCE LINE MARK
- 參線 REFERENCE LINE
- 擬建的鐵路車站及其他鐵路設施(地下) PROPOSED RAILWAY STATION AND OTHER RAILWAY FACILITIES (UNDERGROUND)
- 擬建的車站 / 車站入口 / 通風大樓 / 通風井 / 其他鐵路設施或永久建築物 PROPOSED RAILWAY STATION/STATION ENTRANCES/VENTILATION BUILDINGS /VENTILATION SHAFTS/OTHER RAILWAY FACILITIES OR PERMANENT STRUCTURES
- 建議將予設定暫時佔用權利的土地 LAND ON WHICH RIGHTS OF TEMPORARY OCCUPATION IS PROPOSED TO BE CREATED

修訂表
TABLE OF AMENDMENTS

修訂 REV	日期 DATE	繪圖 BY	核對 SUB	負責 APP	說明 DESCRIPTION

SIGNED

伍德榮 NG TAK WING
路政署
鐵路拓展處處長(1)
GOVERNMENT ENGINEER/
RAILWAY DEVELOPMENT (1)
HIGHWAYS DEPARTMENT

10 NOV 2010
發出日期 DATE OF ISSUE

圖則名稱 DRAWING TITLE
**鐵路條例(第519章)
沙田至中環線
設定暫時佔用土地權利圖則
5頁的第3頁**

RAILWAYS ORDINANCE (CHAPTER 519)
SHATIN TO CENTRAL LINK
CREATION OF RIGHTS OF TEMPORARY
OCCUPATION OF LAND PLAN SHEET 3 OF 5

圖號 DRAWING NO. SCL-T03

比例 SCALE 1:100 (A1)
或如顯示
AS SHOWN