

接駁線
MATCH LINE

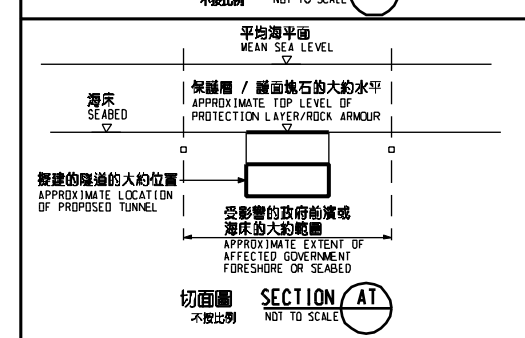
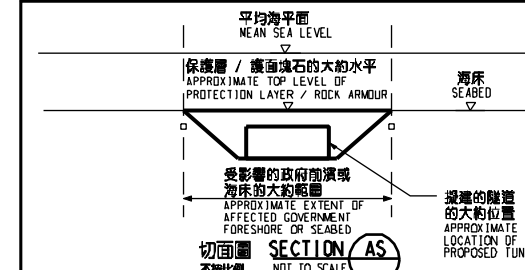
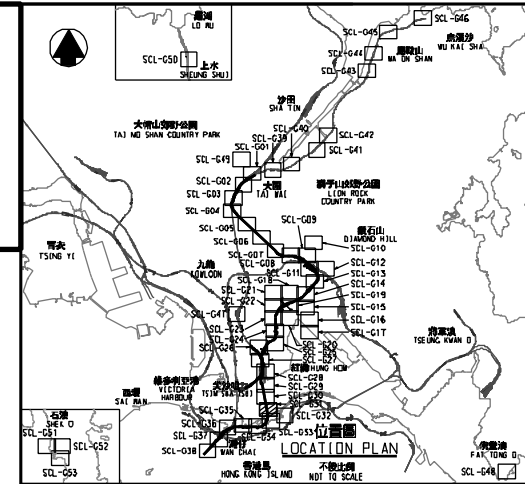
延續部分參閱圖號 SCL-G30
FOR CONTINUATION
SEE DRAWING NO. SCL-G30

現有的政府繫泊浮泡第A35號
將遷移
EXISTING GOVERNMENT MOORING
BUOY A35 TO BE RELOCATED

說明 NOTES

此圖根據第 SCL-G31 號圖則制訂，以綠色標明在維多利亞港範圍內的政府前濱及海床及其上進行工程。

THIS DRAWING IS PREPARED BASED ON DRAWING NO. SCL-G31 AND IS INTENDED TO SHOW THE WORKS OVER AND UPON THE GOVERNMENT FORESHORE AND SEA-BED IN THE VICTORIA HARBOUR (HIGHLIGHTED IN GREEN).



圖例 LEGEND

- Boundary of the scheme
Proposed railway station and other railway facilities (underground)
Proposed railway station/station entrances/ventilation buildings/ventilation shafts/other railway facilities or permanent structures
Existing station and other railway facilities
Proposed railway facilities/tunnel by bored/mined/drill and blast method (underground)
Proposed railway facilities/tunnel by cut-and-cover method (underground)
Possible permanent roads (including carriage ways, footpaths and open place) which may be closed permanently
Proposed temporary works area for site facilities
Proposed temporary works area for site facilities (may be used for other works)
Proposed temporary works area for site facilities on government foreshore or seabed (over or upon which reclamation may be carried out)
Proposed footbridge/escalator/lift/staircase
Proposed covered walkway
Proposed railway facilities/tunnel (including protection layer/rock armour) by immersed tube method on government foreshore or seabed (over or upon which reclamation may be carried out)
Proposed railway facilities/tunnel (underground) at protection structures
Proposed railway facilities/tunnel (including protection layer/rock armour) by immersed tube method on government foreshore or seabed (over or upon which reclamation may be carried out)
Proposed railway facilities/tunnel (including protection layer/rock armour) by immersed tube method on government foreshore or seabed (over or upon which reclamation may be carried out)
Approximate extent of affected government foreshore or seabed

一般說明 GENERAL NOTES

1. 有關一般說明參閱圖號 SCL-G01. FOR GENERAL NOTES, REFER TO DRAWING NO. SCL-G01.

Table with 5 columns: REV, DATE, BY, SUB, APP, DESCRIPTION. It is currently empty.

SIGNED
梁文豪 JONATHAN, M H LEUNG
路政署 鐵路發展(1-2) 高級工程師
9/10/2015
發出日期 DATE OF ISSUE

圖則名稱 DRAWING TITLE
鐵路條例(第519章) 沙田至中環線
在維多利亞港範圍內的政府前濱及海床及其上進行工程
RAILWAYS ORDINANCE (CHAPTER 519) SHATIN TO CENTRAL LINK THE WORKS OVER AND UPON THE GOVERNMENT FORESHORE AND SEA-BED IN THE VICTORIA HARBOUR

圖號 DRAWING NO. SCL/G31/0050/1
比例 SCALE 1:1000 (A1)
或如顯示 OR AS SHOWN

香港特別行政區政府 THE GOVERNMENT OF THE HONG KONG SPECIAL ADMINISTRATIVE REGION
路政署 HIGHWAYS DEPARTMENT
鐵路拓展處 RAILWAY DEVELOPMENT OFFICE

維多利亞港 VICTORIA HARBOUR

維多利亞港 VICTORIA HARBOUR

在工程進行中部分現有防波堤將會拆卸及在完工後復修
SECTION OF EXISTING BREAKWATER TO BE DEMOLISHED DURING CONSTRUCTION AND RE INSTATED AFTER CONSTRUCTION

Plot, Draw, Print, File, Date, Name, Scale, Title, Author, Date, Issue, Description

