

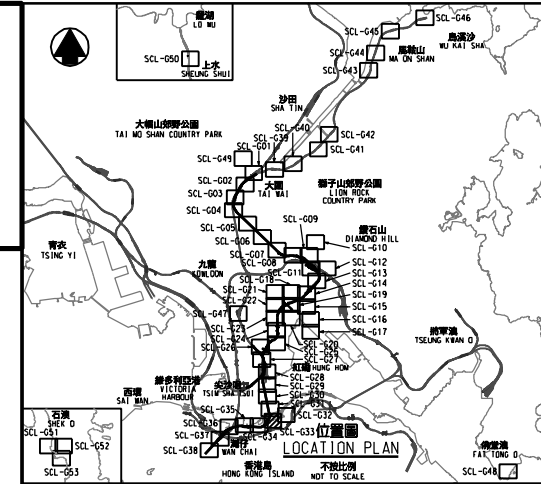
說明 NOTES

此圖根據第 SCL-G33 號圖則訂制，分別以黃色及綠色標明在維多利亞港範圍內的政府前濱及海床及其上進行填海工程以及其他工程。

THIS DRAWING IS PREPARED BASED ON DRAWING NO. SCL-G33 AND IS INTENDED TO SHOW THE RECLAMATION OF AND OTHER WORKS OVER AND UPON THE GOVERNMENT FORESHORE AND SEA-BED IN THE VICTORIA HARBOUR (HIGHLIGHTED IN YELLOW AND GREEN RESPECTIVELY).

在工程進行中於銅鑼灣避風塘的現有繫泊區/碇泊區將會重新安排，並於完工後復原
EXISTING MOORING / ANCHORAGE AREA WITHIN CAUSEWAY BAY TYPHOON SHELTER TO BE REARRANGED DURING CONSTRUCTION AND TO BE REINSTATED AFTER CONSTRUCTION

銅鑼灣避風塘
CAUSEWAY BAY TYPHOON SHELTER



圖例 LEGEND

- 方案界線 (BOUNDARY OF THE SCHEME)
- 擬建的鐵路車站及其他鐵路設施(地下) (PROPOSED RAILWAY STATION AND OTHER RAILWAY FACILITIES (UNDERGROUND))
- 擬建的車站 / 車站入口 / 邊風大樓 / 邊風井 / 其他鐵路設施或永久建築物 (PROPOSED RAILWAY STATION/STATION ENTRANCES/VENTILATION BUILDINGS/VENTILATION SHAFTS/OTHER RAILWAY FACILITIES OR PERMANENT STRUCTURES)
- 現有的車站及其他鐵路設施 (EXISTING STATION AND OTHER RAILWAY FACILITIES)
- 擬採用鑽挖或掘鑽的鐵路設施或隧道(地下) (PROPOSED RAILWAY FACILITIES/TUNNEL BY BORED/MINED/DRILL AND BLAST METHOD (UNDERGROUND))
- 擬採用明挖法興建的鐵路設施或隧道(地下) (PROPOSED RAILWAY FACILITIES/TUNNEL BY CUT-AND-COVER METHOD (UNDERGROUND))
- 可能永久封閉的道路(包括行車道、行人徑及露天地方) WHICH MAY BE CLOSED PERMANENTLY
- 擬設臨時設施的臨時施工區 (PROPOSED TEMPORARY WORKS AREA FOR SITE FACILITIES)
- 擬於政府前濱或海床設置地盤設施的臨時施工區 (可在其上進行填海工程(非為形成土地)或其他工程) (PROPOSED TEMPORARY WORKS AREA FOR SITE FACILITIES ON GOVERNMENT FORESHORE OR SEA-BED (OVER OR UPON WHICH RECLAMATION (NOT FOR THE PURPOSE OF FORMING LAND) OR OTHER WORKS MAY BE CARRIED OUT))
- 擬設的行人天橋 / 扶手電梯 / 升降機 / 樓梯 (PROPOSED FOOTBRIDGE/ESCALATOR/LIFT/STAIRCASE)
- 擬建的有蓋行人通道 (PROPOSED COVERED WALKWAY)
- 擬於政府前濱或海床採用明挖法興建的鐵路設施或隧道 (可在其上進行填海工程(非為形成土地)或其他工程) (PROPOSED RAILWAY FACILITIES/TUNNEL BY CUT-AND-COVER METHOD ON GOVERNMENT FORESHORE OR SEA-BED (OVER OR UPON WHICH TEMPORARY RECLAMATION FOR THE PURPOSE OF FORMING TEMPORARY LAND) OR OTHER WORKS MAY BE CARRIED OUT))
- 擬於政府前濱或海床採用沉管法興建的鐵路設施或隧道(包括保護層/護面塊石) (PROPOSED RAILWAY FACILITIES/TUNNELS (UNDERGROUND) AT PROTECTION STRUCTURES)
- 擬在供沙田至中環線及另一項正在策劃的鐵路項目(下稱「另一項鐵路項目」)使用的隧道(地下) / 車站 / 車站大堂 / 車站入口 / 邊風大樓 / 邊風井 / 其他鐵路設施或永久建築物(下稱「設施」) / 設施的永久封閉(下稱「封閉」) (PROPOSED RAILWAY TUNNEL (UNDERGROUND) / RAILWAY STATION / STATION CONCOURSE / STATION ENTRANCES / VENTILATION BUILDINGS / VENTILATION SHAFTS / OTHER RAILWAY FACILITIES OR PERMANENT STRUCTURES (HEREAFTER REFERRED TO AS "THE FACILITIES") FOR SHATIN TO CENTRAL LINK AND ANOTHER RAILWAY PROJECT UNDER PLANNING (HEREAFTER REFERRED TO AS "ANOTHER RAILWAY PROJECT"). THE LAYOUT OF THE FACILITIES IS GAZETTED UNDER ANOTHER RAILWAY PROJECT
- 受影響的政府前濱或海床的大約範圍 (APPROXIMATE EXTENT OF AFFECTED GOVERNMENT FORESHORE OR SEA-BED)

一般說明 GENERAL NOTES
1. 有關一般說明參閱圖號 SCL-G01.
FOR GENERAL NOTES, REFER TO DRAWING NO. SCL-G01.

修改表
TABLE OF AMENDMENTS

修改 REV	日期 DATE	繪圖 BY	核對 SUB	負責 APP	說明 DESCRIPTION

SIGNED
簽准發出
APPROVED FOR ISSUE
7/01/2016
發出日期 DATE OF ISSUE

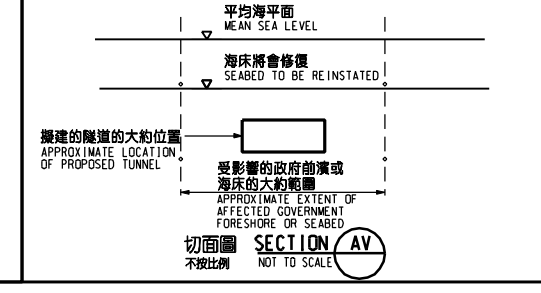
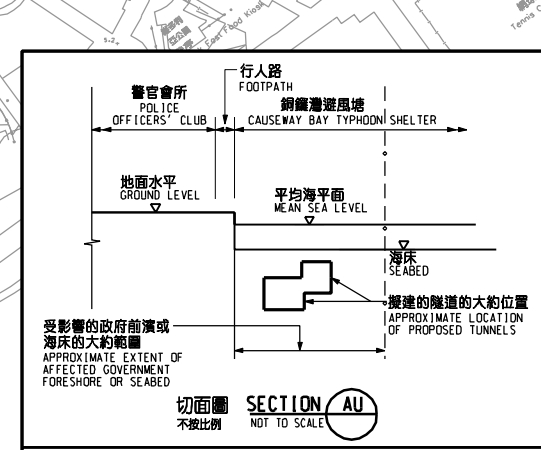
曹榮平 CHAU WING PING, FRANKIE
總工程師 / 鐵路拓展 (1-2)
CHIEF ENGINEER / RAILWAY DEVELOPMENT (1-2)
HIGHWAYS DEPARTMENT

圖則名稱 DRAWING TITLE
**鐵路條例(第519章)
沙田至中環線**
在維多利亞港範圍內的政府前濱及海床
及其上進行填海工程以及其他工程
RAILWAYS ORDINANCE (CHAPTER 519)
SHATIN TO CENTRAL LINK
RECLAMATION OF AND OTHER WORKS OVER AND
UPON THE GOVERNMENT FORESHORE AND SEA-BED
IN THE VICTORIA HARBOUR

圖號 DRAWING NO. SCL/G33/0051/1
比例 SCALE 1:1000 (A1)
或如顯示
OR AS SHOWN

香港特別行政區政府
THE GOVERNMENT OF THE HONG KONG
SPECIAL ADMINISTRATIVE REGION
路政署
HIGHWAYS DEPARTMENT
鐵路拓展處
RAILWAY DEVELOPMENT OFFICE

接駁線
MATCH LINE
延續部分參閱圖號 SCL-G32
FOR CONTINUATION
SEE DRAWING NO. SCL-G32



於另一已獲授權的項目下將進行的臨時填海(為形成臨時土地)或其他工程將會保留以興建擬建的鐵路設施/隧道
TEMPORARY RECLAMATION (FOR THE PURPOSE OF FORMING TEMPORARY LAND) OR OTHER WORKS TO BE CARRIED OUT UNDER ANOTHER PROJECT ALREADY AUTHORIZED TO BE RETAINED FOR CONSTRUCTION OF PROPOSED RAILWAY FACILITIES/TUNNEL

於另一已刊憲的項目下將進行的臨時填海(為形成臨時土地)或其他工程將會保留以興建擬建的鐵路設施/隧道
TEMPORARY RECLAMATION (FOR THE PURPOSE OF FORMING TEMPORARY LAND) OR OTHER WORKS TO BE CARRIED OUT UNDER ANOTHER PROJECT ALREADY GAZETTED TO BE RETAINED FOR CONSTRUCTION OF PROPOSED RAILWAY FACILITIES/TUNNEL

在工程進行中現有的浮動碼頭將會遷移往其他地方，並於完工後在原址重置
EXISTING FLOATING JETTIES TO BE RELOCATED DURING CONSTRUCTION AND REPROVISIONED IN SITU AFTER CONSTRUCTION

接駁線
MATCH LINE
延續部分參閱圖號 SCL-G34
FOR CONTINUATION
SEE DRAWING NO. SCL-G34

香港遊艇會
ROYAL HONG KONG YACHT CLUB
維多利亞公園
VICTORIA PARK
銅鑼灣花園
TUNG LO WAN GARDEN
遊樂場
PLAYGROUND

告士打道
GLoucester Road
維多利亞公園
VICTORIA PARK ROAD
告士打道
GLoucester Road

1:1000
City Map

Plot No.: V8.v8.p1001-1002
Printed By: Wilson
Date: 07/01/2016
File Name: x:\ltd\scld\food closure\rev\web\scl-g33-0051-dgn